



NOTICE OF SUBSTITUTE TRUSTEE'S SALE

ASSERT AND PROTECT YOUR RIGHTS AS A MEMBER OF THE ARMED FORCES OF THE UNITED STATES. IF YOU ARE OR YOUR SPOUSE IS SERVING ON ACTIVE MILITARY DUTY, INCLUDING ACTIVE MILITARY DUTY AS A MEMBER OF THE TEXAS NATIONAL GUARD OR THE NATIONAL GUARD OF ANOTHER OF ANOTHER STATE OR AS A MEMBER OF A RESERVE COMPONENT OF THE ARMED FORCES OF THE UNITED STATES, PLEASE SEND WRITTEN NOTICE OF THE ACTIVE DUTY MILITARY SERVICE TO THE SENDER OF THIS NOTICE IMMEDIATELY.

You, 7S Oil & Gas LLC, are hereby notified that on Tuesday, March 5, 2019, between the hours of 10:00 A.M. and 1:00 P.M. (beginning not earlier than 10:00 A.M. – 1:00 P.M. or not later than three [3] hours thereafter) at the Upton County Courthouse door at 205 East 10th Street, Rankin, Texas, Upton County, Texas (or the area designated by the Commissioners Court of Upton County, Texas, pursuant to §51.002 of the Texas Property Code), I, the undersigned, will sell at public auction to the highest bidder for cash the following real property:

See Exhibit "A"

for the properties in this particular county to be sold at auction, and refer to the below-referenced deeds of trust for a complete list of all properties to be sold at this auction.

Pursuant to Section 3.2(c) of the Deed of Trust, in the event of default and foreclosure, the Beneficiary may request that the Mortgaged Property be sold all at once or in parts, and "if the Lands are situated in more than one county (or judicial district), such sale of the Mortgaged Property, or any part thereof, may be made in any county (or judicial district) wherein any part of the Lands included within the Mortgaged Property to be sold is situated."

The sale will be made to satisfy the debt evidenced by the promissory note dated January 1, 2018, in the original principal sum of \$9,000,000.00, executed by you, as Maker, to Fifth Natural Resources, LLC c/o Joseph R. Drysdale, as Payee, and secured by and pursuant to the power of sale conferred in the deed of trust dated January 1, 2018 (referred to in this notice as the "Deed of Trust"). The Deed of Trust was executed by you, as Grantor, to Robert Anderson, Esq., as Trustee, for the benefit of Fifth Natural Resources, LLC ("Beneficiary"), and was recorded in the following Counties in the State of Texas:

COUNTY:	RECORDING DATE:	RECORDING INFORMATION:
Winkler	March 26, 2018	C24806 OPR
Howard	December 7, 2018	Vol. 1781 Pg. 230
Glasscock	March 26, 2018	Vol. 372 Pg. 562 OPR
Ward	March 26, 2018	2018-1967 OPR
Andrews	April 9, 2018	2018-1298 OPR
Tom Green	April 6, 2018	2018-04441 OPR
Ector	Pending	Pending
Reeves	March 28, 2018	Vol. 1566 Pg. 1 OPR
Loving	October 9, 2018	2018-4174 OPR
Taylor	Pending	Pending
Pecos	March 26, 2018	2018-155453 OPR
Schleicher	March 26, 2018	20180000215 OPR
Crane	March 26, 2018	Vol. 609 Pg. 687
Crockett	March 28, 2018	Vol. 852 Pg. 415 OPR
Dawson	March 26, 2018	Vol. 837 Pg. 572 OPR
Gaines	April 9, 2018	201802304 OPR
Irion	March 26, 2018	Vol. 250 Pg. 696 OPR
Reagan	March 26, 2018	2018-127954 OPR
Sterling	April 10, 2018	Vol. 101 Pg. 133 OPR
Upton	April 10, 2018	Vol. 1024 Pg. 401 OPR
Culberson	April 9, 2018	Vol. 37 Pg. 166 OPR
Lubbock	N/A	N/A
Hockley	N/A	N/A
Garza	N/A	N/A

Joseph R. Drysdale, Managing Principal of Fifth Natural Resources, LLC, has requested me, the undersigned, to enforce this trust by selling the real property interests because you are in default in the payment of the note described in the Deed of Trust.


Your debt has been accelerated, and the entire unpaid balance of your note is now due and payable. You now owe us the sum of \$9,000,000.00.

The Beneficiary of the Deed of Trust appointed and substituted me, the undersigned, as trustee under the Deed of Trust by a substitution dated October 2018. As substitute trustee, I am vested with and succeed to all the powers and duties given to the original trustee.

No warranties, express or implied, including but not limited to the implied warranties of merchantability and fitness for a particular purpose shall be conveyed at the at the sale. The property shall be offered "AS-IS", purchasers will buy the property "at the purchaser's own risk" and "at his peril", and no representation is made concerning the quality or nature of title to be acquired. Purchaser's will receive whatever interest Grantor and Grantor's assigns have in the property, subject to any liens or interests of any kind that may survive the sale. Interested persons are encouraged to consult counsel of their choice prior to participating in the sale of property.

If the sale is set aside for any reason, the Purchaser at the sale shall be entitled only to a return of the funds paid. The Purchaser shall have no further recourse against the Mortgagor, the Mortgagee, the Mortgagee's attorney, or the Substitute Trustee.


Dated: February 8, 2019



Aaron R. Nielsen, Substitute Trustee
3314 Allendale Park Court
Porter, Texas 77365
(405) 618-8605

STATE OF TEXAS §
 §
COUNTY OF HARRIS §

The foregoing instrument was acknowledged before me on February 8, 2019 by Aaron R. Nielsen, Substitute Trustee of the aforementioned Deed of Trusts.





Notary Public, State of Texas
Printed Name: Brittany Wesley

Exhibit "A" Leases

Instrument No.	Book	Page	Lessor	Original Lessee	File Date	Effective Date	County	State	Gross Acres	Legal Description
	OPR	375	BLACK STONE MINERALS COMPANY LP	ENDURO OPERATING II LLC	8/20/2014	5/28/2014	CRANE AND WARD COS TX	TX		TRACT 1: BEING ALL OF THE SOUTH HALF (S2) OF SECTION 37 BLOCK 4 H&TC RY SURVEY IN ABSTRACT 304 WARD COUNTY, TX, ABSTRACT 733 CRANE COUNTY, TX TRACT 2: BEING ALL OF THE NORTHWEST QUARTER (NW); NORTHEAST QUARTER OF NORTHEAST QUARTER (NENE) AND THE WEST HALF OF THE NORTHEAST QUARTER (W2NE) OF SECTION 31 BLOCK 4 H&TC RY CO SURVEY ABSTRACT 301 WARD COUNTY, TX INsofar AND ONLY INsofar AS THESE TRACTS COVER RIGHTS BELOW 3000' BENEATH THE SURFACE
	1010	287	HANNAH DAVIS CUTSHALL	ENDURO OPERATING II LLC	8/11/2014	4/30/2014	CRANE AND WARD COS TX	TX		TRACT 1: 320 ACRES MORE OR LESS, BEING ALL OF THE SOUTH HALF (S2) OF SECTION 37 BLOCK 4 H&TC RY SURVEY WARD AND CRANE COUNTIES, TX TRACT 2: 280 ACRES MORE OR LESS, BEING ALL OF THE NORTHWEST QUARTER (NW); NORTHEAST QUARTER OF NORTHEAST QUARTER (NENE) AND THE WEST HALF OF THE NORTHEAST QUARTER (W2NE) OF SECTION 31 BLOCK 4 H&TC RY CO SURVEY WARD COUNTY, TX INsofar AND ONLY INsofar AS THESE TRACTS COVER RIGHTS BELOW 3000' BENEATH THE SURFACE
	1010	289	HELEN BUCHANAN DAVIS	ENDURO OPERATING II LLC	6/27/2014	4/30/2014	CRANE AND WARD COS TX	TX		TRACT 1: 320 ACRES MORE OR LESS, BEING ALL OF THE SOUTH HALF (S2) OF SECTION 37 BLOCK 4 H&TC RY SURVEY WARD AND CRANE COUNTIES, TX TRACT 2: 280 ACRES MORE OR LESS, BEING ALL OF THE NORTHWEST QUARTER (NW); NORTHEAST QUARTER OF NORTHEAST QUARTER (NENE) AND THE WEST HALF OF THE NORTHEAST QUARTER (W2NE) OF SECTION 31 BLOCK 4 H&TC RY CO SURVEY WARD COUNTY, TX INsofar AND ONLY INsofar AS THESE TRACTS COVER RIGHTS BELOW 3000' BENEATH THE SURFACE
	1011	711	JOHN BLAFFER ROYALL	ENDURO OPERATING II LLC	7/14/2014	5/31/2014	CRANE AND WARD COS TX	TX		TRACT 1: 320 ACRES MORE OR LESS, BEING ALL OF THE SOUTH HALF (S2) OF SECTION 37 BLOCK 4 H&TC RY SURVEY WARD AND CRANE COUNTIES, TX TRACT 2: 280 ACRES MORE OR LESS, BEING ALL OF THE NORTHWEST QUARTER (NW); NORTHEAST QUARTER OF NORTHEAST QUARTER (NENE) AND THE WEST HALF OF THE NORTHEAST QUARTER (W2NE) OF SECTION 31 BLOCK 4 H&TC RY CO SURVEY WARD COUNTY, TX INsofar AND ONLY INsofar AS THESE TRACTS COVER RIGHTS BELOW 3000' BENEATH THE SURFACE
	1011	713	H WALKER ROYALL	ENDURO OPERATING II LLC	7/14/2014	5/31/2014	CRANE AND WARD COS TX	TX		TRACT 1: 320 ACRES MORE OR LESS, BEING ALL OF THE SOUTH HALF (S2) OF SECTION 37 BLOCK 4 H&TC RY SURVEY WARD AND CRANE COUNTIES, TX TRACT 2: 280 ACRES MORE OR LESS, BEING ALL OF THE NORTHWEST QUARTER (NW); NORTHEAST QUARTER OF NORTHEAST QUARTER (NENE) AND THE WEST HALF OF THE NORTHEAST QUARTER (W2NE) OF SECTION 31 BLOCK 4 H&TC RY CO SURVEY WARD COUNTY, TX INsofar AND ONLY INsofar AS THESE TRACTS COVER RIGHTS BELOW 3000' BENEATH THE SURFACE
	1011	716	VALLEY OAK INVESTMENTS LP	ENDURO OPERATING II LLC	7/14/2014	5/31/2014	CRANE AND WARD COS TX	TX		TRACT 1: 320 ACRES MORE OR LESS, BEING ALL OF THE SOUTH HALF (S2) OF SECTION 37 BLOCK 4 H&TC RY SURVEY WARD AND CRANE COUNTIES, TX TRACT 2: 280 ACRES MORE OR LESS, BEING ALL OF THE NORTHWEST QUARTER (NW); NORTHEAST QUARTER OF NORTHEAST QUARTER (NENE) AND THE WEST HALF OF THE NORTHEAST QUARTER (W2NE) OF SECTION 31 BLOCK 4 H&TC RY CO SURVEY WARD COUNTY, TX INsofar AND ONLY INsofar AS THESE TRACTS COVER RIGHTS BELOW 3000' BENEATH THE SURFACE
	1011	719	HARDIN MINERALS	ENDURO OPERATING II LLC	7/14/2014	5/31/2014	CRANE AND WARD COS TX	TX		TRACT 1: 320 ACRES MORE OR LESS, BEING ALL OF THE SOUTH HALF (S2) OF SECTION 37 BLOCK 4 H&TC RY SURVEY WARD AND CRANE COUNTIES, TX TRACT 2: 280 ACRES MORE OR LESS, BEING ALL OF THE NORTHWEST QUARTER (NW); NORTHEAST QUARTER OF NORTHEAST QUARTER (NENE) AND THE WEST HALF OF THE NORTHEAST QUARTER (W2NE) OF SECTION 31 BLOCK 4 H&TC RY CO SURVEY WARD COUNTY, TX INsofar AND ONLY INsofar AS THESE TRACTS COVER RIGHTS BELOW 3000' BENEATH THE SURFACE

Exhibit "A" Leases

	1011	709	TURKEY TROT/MIDWAY ALABAMA LP	ENDURO OPERATING II LLC	7/14/2014	5/31/2014	CRANE AND WARD COS TX	TX		TRACT 1: 320 ACRES MORE OR LESS, BEING ALL OF THE SOUTH HALF (S2) OF SECTION 37 BLOCK 4 H&TC RY SURVEY WARD AND CRANE COUNTIES, TX TRACT 2: 280 ACRES MORE OR LESS, BEING ALL OF THE NORTHWEST QUARTER (NW); NORTHEAST QUARTER OF NORTHEAST QUARTER (NENE) AND THE WEST HALF OF THE NORTHEAST QUARTER (W2NE) OF SECTION 31 BLOCK 4 H&TC RY CO SURVEY WARD COUNTY, TX IN SO FAR AND ONLY IN SO FAR AS THESE TRACTS COVER RIGHTS BELOW 3000' BENEATH THE SURFACE
3715	412	394	Cities Service Oil Company, individually and as agent for the State of Texas	W.E. Snelson	11/10/1976	11/10/1976	Ward	TX	600 40	N/4 OF S/4 OF SEC 14, BLK 34, H.&T.C. RY. CO. SURVEY
	33	559	M.J. Hall and W.R. Roberts and wife Werie Young Roberts	The California Company	7/15/1926	5/25/1926	Ward	TX	160	NW/4 of Section No. 14, Block 34, H&TC RY. Co. Survey
2983			Robert W. Mason individually and as agent for the State of Texas	Six-S Properties, Inc.	10/11/1976	5/25/1976	Ward	TX	80.61	SW/2 S/4 of Section 14, Block 34, H&TC RY. Co. Survey
2982			Moleana Carson individually and as agent for the State of Texas	Six-S Properties, Inc.	10/11/1976	5/25/1976	Ward	TX	80.61	SW/2 S/4 of Section 14, Block 34, H&TC RY. Co. Survey
1963			Lois Slayton individually and as agent for the State of Texas	Six-S Properties, Inc.	7/12/1976	5/25/1976	Ward	TX	80.61	SW/2 S/4 of Section 14, Block 34, H&TC RY. Co. Survey
3359			Rose Elizabeth Mason, individually and as agent for the State of Texas	Six-S Properties, Inc.	11/16/1976	5/25/1976	Ward	TX	80.61	SW/2 S/4 of Section 14, Block 34, H&TC RY. Co. Survey
142			Dean Mason, individually and as agent for the State of Texas	Six-S Properties, Inc.	1/17/1977	5/25/1976	Ward	TX	80.61	SW/2 S/4 of Section 14, Block 34, H&TC RY. Co. Survey
25			Charles A. Mason, individually and as agent for the State of Texas	Six-S Properties, Inc.	1/4/1977	5/25/1976	Ward	TX	80.61	SW/2 S/4 of Section 14, Block 34, H&TC RY. Co. Survey
	93	275	Shasta Oil Company and Kops Oil Company	Jamison & Pollard	1/20/1941	1/4/1941	Ward	TX	60	N 60 AC of the S/2 of the E/2 of Section 35, Blk 1, H&TC RY. Co. Survey
	65	93	Dudley Olcott, 2nd, Frederick Van Note and James A. Simpson	Rio Bravo Oil Company	10/5/1935	9/4/1935	Ward	TX	640	All of Survey 7, Blk 34, H&TC RY Co. Survey
	85	139	W.H. Ritterbush, Petro Royalty Corporation, Florence Caulk Grier, Mary A. Weisner and husband Raymond A. Weisner, J.G. Catlett and Company, Texas Cotton Industries, Buffalo Oil Company, W.A. Yeager, and B.H. Grube	J.M. Armstrong	1/9/1939	4/19/1938	Ward	TX	160	S/2 E/2 of Section 35, Blk 1, H&TC RY Co. Survey
	77	30	J.H. Boogher, Individually and as Executor of Estate of E.S. Boogher, and J.C. Wilson	J.J. Dorr	7/14/1937	1/19/1937	Ward	TX	320	W/2 Section 35, Blk 1, H&TC RY Co. Survey
	78	169	J.G. Catlett and Company, Florence Caulk Grier and husband Frank L. Grier, Mary Weisner and husband Raymond A. Weisner	J.J. Dorr	9/30/1937	3/4/1937	Ward	TX	320	W/2 Section 35, Blk 1, H&TC RY Co. Survey
	87	546	J.G. Catlett and Company, Mary A. Weisner and husband Raymond A. Weisner, Florence Caulk Grier, Harland M. Joseph and wife Margaret E. Joseph	B.H. Grube and J.D. Tompkins	8/29/1939	7/31/1939	Ward	TX	160	N/2W/2 Section 35, Blk 1, H&TC RY Co. Survey
	79	124	Petro Royalty Corp, J.G. Catlett and Company, Florence Caulk Grier and husband Frank L. Grier, Mary Weisner and husband Raymond A. Grier	J.J. Dorr	12/29/1937	3/4/1937	Ward	TX	320	W/2 Section 35, Blk 1, H&TC RY Co. Survey
	87	550	W.H. Ritterbush and wife, Marie Ritterbusch	B.H. Grube and J.D. Tompkins	8/29/1939	7/5/1939	Ward	TX	160	N/2W/2 Section 35, Blk 1, H&TC RY Co. Survey
	80	84	Gus Bertner and Anna Bertner	C.V. Lyman	2/14/1938	12/4/1937	Ward	TX	160	160 AC out of Sec 34, Blk 1, H&TC RY Co. Survey as described by metes and bounds
	85	134	W.H. Ritterbush, Petro Royalty Corporation, Florence Caulk Grier, Mary A. Weisner and husband Raymond A. Weisner, J.G. Catlett and Company, Texas Cotton Industries, Buffalo Oil Company, W.A. Yeager, and B.H. Grube	J.M. Armstrong	1/9/1939	4/19/1938	Ward	TX	160	N/2E/2 Section 35, Blk 1, H&TC RY Co. Survey
	954	643	Florence Marie Hall Trust U/A, Bank of America, N.A. Trustee and the Florence Thelma Hall Trust U/W, Bank of America, N.A. Trustee	Caprock Exploration, Inc.	1/4/2013	6/1/2011	Ward	TX	80	NW/2 E/4 Section 13, Blk 34, A-186, H&TC RY Co. Survey
	124	279	State of Texas acting by and through Bascom Giles, Commissioner of the General Land Office	Texas Gulf Producing Company	12/29/1947	12/5/1947	Ward	TX	160	E 160 AC of N 331 AC Section 15, Blk 16 University Lands
	124	287	State of Texas acting by and through Bascom Giles, Commissioner of the General Land Office	Texas Gulf Producing Company	12/30/1947	12/5/1947	Ward	TX	160.7	SE/4 Section 14, Blk 16, University Lands
	127	296	State of Texas acting by and through Bascom Giles, Commissioner of the General Land Office	Texas Gulf Producing Company	2/22/1949	12/10/1948	Ward	TX	280	S 280 AC Section 15, Blk 16, University Lands
	145	57	State of Texas acting by and through Bascom Giles, Commissioner of the General Land Office	Texas Gulf Producing Company	12/13/1951	11/23/1951	Ward	TX	160.65	NW/4 Section 8, Blk 16, University Lands
	145	59	State of Texas acting by and through Bascom Giles, Commissioner of the General Land Office	Texas Gulf Producing Company	12/15/1951	11/23/1951	Ward	TX	321.3	W/2 Section 9, Blk 16, University Lands
	156	336	L.R. Sperry and wife, Nellie Sperry, Vernon W. Sperry, Lester Lukins and wife, Beulah Lukins, Myron S. Bruning, Cyril S. Bruning and wife, Lillias Bruning, and Bruce Lyman Miller and wife, Katherine Miller	R.H. Winger	5/6/1953	2/11/1953	Ward	TX	60.79	SW part of NE/2 SW/2 of Survey 18, Certificate 38/4279, Blk 32 H&TC RY. Co Survey, as described by metes and bounds.

Exhibit "A" Leases

	145	1	Viola Myers; Ena Neville Ikard and husband, E.L. Ikard; May Neville; Majorie Moore Schick and husband, C.A. Schick; Virginia Neville Alexander and husband, C.L. Oheim; and Gertrude Weaver Neville, individually and as executrix of the will of William J. Neville	M. B. Pitzer	12/13/1951	11/8/1951	Ward	TX	160	S/4 Section 17, Blk 32, H&TC Ry. Co. Survey
	161	189	State of Texas acting by and through Bascom Giles, Commissioner of the General Land Office	Kenneth McCalla	1/21/1954	12/1/1953	Ward	TX	115	Tract 3, Pecos River as shown by plat
	131	195	Texas Cotton Industries	B.H. Grube	12/15/1949	11/21/1949	Ward	TX	918	S/2 Section 1, Blk 32, H&TC Ry. Co. Survey SE/4 Section 35, Blk 4, H&TC Ry. Co. Survey Water Tracts 3 and 4, Section 8, Blk 32, H&TC Ry. Co. Survey All of S.L. Rice Pre-Emption Survey, Water Tract 3, Section 10, Blk 5, H&TC Ry. Co. Survey Water Tract 14, Section 19, Blk 32, H&TC Ry. Co. Survey N 50 AC of Water Tracts 7 and 8, Section 7, Blk 32, H&TC Ry. Co. Survey 76 2/3 AC of M.H. Short Survey lying N of Section 35, Blk 1, H&TC Ry. Co. Survey 87 AC of M.H. Short Survey lying N of Section 3, Blk 32, H&TC Ry. Co. Survey 100 AC Tract lying N of Section 3, Blk 32, H&TC Ry. Co. Survey
	140	249	B.H. Grube	Trans-Tex Royalty Corporation	unknown	11/21/1950	Ward	TX	160	All of S.L. Rice Pre-Emption Survey
	954	677	Margaret Mellon Hitchcock	Caprock Exploration, Inc.	1/4/2013	6/14/2011	Ward	TX	80	NW/2 E/4 Section 13, Blk 34, A-186, H&TC Ry Co. Survey
	954	674	Louise Eustis Hitchcock	Caprock Exploration, Inc.	1/4/2013	6/14/2011	Ward	TX	80	NW/2 E/4 Section 13, Blk 34, A-186, H&TC Ry Co. Survey
	954	671	William Mellon Hitchcock	Caprock Exploration, Inc.	1/4/2013	6/14/2011	Ward	TX	80	NW/2 E/4 Section 13, Blk 34, A-186, H&TC Ry Co. Survey
	954	668	Thomas Hitchcock III	Caprock Exploration, Inc.	1/4/2013	6/14/2011	Ward	TX	80	NW/2 E/4 Section 13, Blk 34, A-186, H&TC Ry Co. Survey
	954	663	Paul C. Bundy Interests, LLC	Caprock Exploration, Inc.	1/4/2013	6/1/2011	Ward	TX	80	NW/2 E/4 Section 13, Blk 34, A-186, H&TC Ry Co. Survey
	954	650	Tarrant County Association for the Blind	Caprock Exploration, Inc.	1/4/2013	4/27/2011	Ward	TX	80	NW/2 E/4 Section 13, Blk 34, A-186, H&TC Ry Co. Survey
	917	39	PXP Gulf Coast	Caprock Exploration, Inc.	10/6/2011	7/29/2011	Ward	TX	80	NW/2 E/4 Section 13, Blk 34, A-186, H&TC Ry Co. Survey
	964	23	Child Study Center	Sierra Madre Resources	4/8/2013	2/4/2013	Ward	TX	80	NW/2 E/4 Section 13, Blk 34, A-186, H&TC Ry Co. Survey
	964	25	Concord Oil Company	Sierra Madre Resources	4/8/2013	3/7/2013	Ward	TX	80	NW/2 E/4 Section 13, Blk 34, A-186, H&TC Ry Co. Survey
	954	680	Lois G. Kissinger Living Trust	Caprock Exploration, Inc.	1/4/2013	3/16/2011	Ward	TX	80	NW/2 E/4 Section 13, Blk 34, A-186, H&TC Ry Co. Survey
	954	683	Providence Minerals LLC	Caprock Exploration, Inc.	1/4/2013	6/7/2011	Ward	TX	80	NW/2 E/4 Section 13, Blk 34, A-186, H&TC Ry Co. Survey
	954	688	Cook Children's Medical Center	Caprock Exploration, Inc.	1/4/2013	8/9/2011	Ward	TX	80	NW/2 E/4 Section 13, Blk 34, A-186, H&TC Ry Co. Survey
	954	693	Verlyn Carol Cottingham Miles	Caprock Exploration, Inc.	1/4/2013	6/27/2011	Ward	TX	80	NW/2 E/4 Section 13, Blk 34, A-186, H&TC Ry Co. Survey
	954	696	Guy H. Kissinger Living Trust	Caprock Exploration, Inc.	1/4/2013	3/16/2011	Ward	TX	80	NW/2 E/4 Section 13, Blk 34, A-186, H&TC Ry Co. Survey
	954	699	Petco Ltd.	Caprock Exploration, Inc.	1/4/2013	4/26/2011	Ward	TX	80	NW/2 E/4 Section 13, Blk 34, A-186, H&TC Ry Co. Survey
	954	632	Marilyn Maxwell Mineral Trust	Caprock Exploration, Inc.	1/4/2013	6/8/2011	Ward	TX	80	NW/2 E/4 Section 13, Blk 34, A-186, H&TC Ry Co. Survey
	389	511	Edwin L. Messer	M.M. Oil Co.	2/10/1975	1/24/1975	Ward	TX	80	N/2 E/4 Section 29, Blk B-29, PSL
	363	645	Estate of J.C. Messer	J.T. Mosley and Waylan C. Martin	8/9/1972	7/15/1972	Ward	TX	80	N/2 E/4 Section 29, Blk B-29, PSL
	383	68	Addie Faye Jordan, Foy C. Messer, Cordye Messer, Edwin Messer, Eddie Ware, Sue Turner, Charles Messer, Stephen Stafford	M.M. Oil Co.	7/1/1974	6/20/1974	Ward	TX	80	N/2 E/4 Section 29, Blk B-29, PSL
	498	185	Elizabeth M. Locker	M.M. Oil Co.	10/28/1983	10/18/1983	Ward	TX	80	N/2 E/4 Section 29, Blk B-29, PSL
	499	577	Bob Parks, Receiver for Roby Bessant	M.M. Oil Co.	1/24/1984	1/18/1984	Ward	TX	80	N/2 E/4 Section 29, Blk B-29, PSL
	374	11	First National Bank Midland, Trustee for Trust #23	M.M. Oil Co.	8/13/1973	6/22/1973	Ward	TX	80	N/2 E/4 Section 29, Blk B-29, PSL
	374	13	First National Bank Midland, Trustee for Trust #862	M.M. Oil Co.	8/13/1973	6/22/1973	Ward	TX	80	N/2 E/4 Section 29, Blk B-29, PSL
	374	15	First National Bank Midland, Trustee for Trust #863	M.M. Oil Co.	8/13/1973	6/22/1973	Ward	TX	80	N/2 E/4 Section 29, Blk B-29, PSL
	492	639	Benton Howell	M.M. Oil Co.	6/8/1983	5/26/1983	Ward	TX	80	N/2 E/4 Section 29, Blk B-29, PSL
	492	645	Elsie F. Henderson, Independent Executrix of the Estate of Charles F. Henderson and Stephen J. Henderson and Charles F. Henderson, Jr.	M.M. Oil Co.	6/8/1983	5/26/1983	Ward	TX	80	N/2 E/4 Section 29, Blk B-29, PSL
	492	643	L.S. Melzer	M.M. Oil Co.	6/8/1983	5/26/1983	Ward	TX	80	N/2 E/4 Section 29, Blk B-29, PSL
	403	298	Ray O. Howard	M.M. Oil Co.	3/2/1976	2/16/1976	Ward	TX	80	N/2 E/4 Section 29, Blk B-29, PSL
	403	617	First National Bank Midland, Trustee for Trust #863	M.M. Oil Co.	3/23/1976	3/12/1976	Ward	TX	80	N/2 E/4 Section 29, Blk B-29, PSL
	403	619	First National Bank Midland, Trustee for Trust #862	M.M. Oil Co.	3/23/1976	3/12/1976	Ward	TX	80	N/2 E/4 Section 29, Blk B-29, PSL
	403	621	First National Bank Midland, Trustee for Trust #23	M.M. Oil Co.	3/23/1976	3/12/1976	Ward	TX	80	N/2 E/4 Section 29, Blk B-29, PSL
	492	641	George R. Locker	M.M. Oil Co.	6/8/1983	5/26/1983	Ward	TX	80	N/2 E/4 Section 29, Blk B-29, PSL
	379	56	Grace H. Greenan	M.M. Oil Co.	2/13/1974	1/9/1974	Ward	TX	80	N/2 E/4 Section 29, Blk B-29, PSL
	404	192	Grace H. Greenan	M.M. Oil Co.	4/6/1976	2/16/1976	Ward	TX	80	N/2 E/4 Section 29, Blk B-29, PSL
	378	634	Helen Joy Smith	M.M. Oil Co.	2/5/1974	11/2/1973	Ward	TX	80	N/2 E/4 Section 29, Blk B-29, PSL
	378	637	Florence E. Ernst and Manufacturers Traders Trust Co. as Executors and Trustees of the Estate and under the Will of William J. Healey	M.M. Oil Co.	2/5/1974	11/2/1973	Ward	TX	80	N/2 E/4 Section 29, Blk B-29, PSL
	403	627	Estate of William J. Healey	M.M. Oil Co.	3/23/1976	2/16/1976	Ward	TX	80	N/2 E/4 Section 29, Blk B-29, PSL
	403	382	Avilee Mary Ellis	M.M. Oil Co.	3/9/1976	2/16/1976	Ward	TX	80	N/2 E/4 Section 29, Blk B-29, PSL
	378	641	Avilee Mary Ellis	M.M. Oil Co.	2/5/1974	11/2/1973	Ward	TX	80	N/2 E/4 Section 29, Blk B-29, PSL
	378	639	Estate of Chester Wann	M.M. Oil Co.	2/5/1974	11/2/1973	Ward	TX	80	N/2 E/4 Section 29, Blk B-29, PSL
	403	326	Estate of Chester Wann	M.M. Oil Co.	3/9/1976	2/16/1976	Ward	TX	80	N/2 E/4 Section 29, Blk B-29, PSL
2098	452	266	Warren H. Becken, individually and as agent for the State of Texas	W.E. Snelson	8/14/1980	7/7/1980	Ward	TX	20.15	SE/2 of E/4 of S/4 Section 14, Blk 34, H&TC Ry. Co. Survey
2393	452	698	Phyllis M. Finazzo, individually and as agent for the State of Texas	W.E. Snelson	9/11/1980	7/7/1980	Ward	TX	20.15	SE/2 of E/4 of S/4 Section 14, Blk 34, H&TC Ry. Co. Survey

Exhibit "A" Leases

2392	452	689	Marjorie H. Mathews, individually and as agent for the State of Texas	W.E. Snelson	9/11/1980	7/7/1980	Ward	TX	20.15	SE/2 of E/4 of S/4 Section 14, Blk 34, H&TC Ry. Co. Survey
2097	452	257	Donald O. Becken, individually and as agent for the State of Texas	W.E. Snelson	8/14/1980	7/7/1980	Ward	TX	20.15	SE/2 of E/4 of S/4 Section 14, Blk 34, H&TC Ry. Co. Survey
2322	479	245	Ed. F. Henderson, individually and as agent for the State of Texas	Six-S Properties, Inc.	6/10/1982	1/13/1982	Ward	TX	20.15	SE/2 of E/4 of S/4 Section 14, Blk 34, H&TC Ry. Co. Survey
4623			Jane Daugherty Drabkin, individually and as agent for the State of Texas	Six-S Properties, Inc.	12/20/1982	12/1/1982	Ward	TX	20.15	SE/2 of E/4 of S/4 Section 14, Blk 34, H&TC Ry. Co. Survey
4622			Lacy M. Pittman, Jr., individually and as agent for the State of Texas	Six-S Properties, Inc.	12/20/1982	12/1/1982	Ward	TX	20.15	SE/2 of E/4 of S/4 Section 14, Blk 34, H&TC Ry. Co. Survey
4690	487	565	C.T. Pittman, individually and as agent for the State of Texas	Six-S Properties, Inc.	12/28/1982	12/1/1982	Ward	TX	20.15	SE/2 of E/4 of S/4 Section 14, Blk 34, H&TC Ry. Co. Survey
4709			Marilyn Daugherty Morrison, individually and as agent for the State of Texas	Six-S Properties, Inc.	12/29/1982	12/1/1982	Ward	TX	20.15	SE/2 of E/4 of S/4 Section 14, Blk 34, H&TC Ry. Co. Survey
	173	492	B.H. Grube, as the owner and holder of executory rights for Honolulu Oil Corporation LTD.	Frank Benzoni	8/22/1955	9/15/1954	Ward	TX	2240	N 480 AC and S 80 AC Section 11, Blk 32 H&TC Ry. Co. Survey (Water Tracts 1-12, 15, 16) S/2 of N/2 Section 13, Blk 32 H&TC Ry. Co. Survey (Water Tracts 5-8) N 240AC Section 15, Blk 32 H&TC Ry. Co. Survey (Water Tracts 1-6) N/2 of S/2 Section 17, Blk 32 H&TC Ry. Co. Survey (Water Tracts 9-12) S/2 of N/4 and S/2 of N/2 and N/2 of N/2 of S/2 and N/2 of N/4 of Section 19, Blk 32 H&TC Ry. Co. Survey (Water Tracts 1-10) All of E 120 AC of W/2 and all of E/2 Section 20, Blk 32 H&TC Ry. Co. Survey N/2 Section 18, Blk 32 H&TC Ry. Co. Survey (Water Tracts 1-8)
	417	109	State of Texas	Allied Chemical	5/26/1977	4/7/1977	Ward	TX	80.325	N/2 SW/4 Section 13, Blk 16, University Lands
	417	252								
T-3302	207	533	Bascom Giles	Texas Gulf Producing Company	12/17/1958	5/21/1954	Ward	TX	160.65	SW/4 Section 8, Blk 16, University Lands
T-3303	207	535	Bascom Giles	Texas Gulf Producing Company	12/17/1958	5/21/1954	Ward	TX	321.3	W/2 Section 10, Blk 16, University Lands
T-3304	207	537	Bascom Giles	Texas Gulf Producing Company	12/17/1958	5/21/1954	Ward	TX	321.3	E/2 Section 13, Blk 16, University Lands
	34	393	John Miller	Clyde Vinson	3/19/1927	12/6/1926	Ward	TX	2720	NW/4 of SW/4 and SW/4 NE/4 and S/2 SW/4 Section 10, Blk 5, H&TC Ry. Co Survey N 480 AC and S 80 AC Section 11, Blk 32, H&TC Ry. Co Survey S/2 N/2 Section 13, Blk 32, H&TC Ry. Co Survey N/4 and N/2 S/2 of N/2 Section 15, Blk 32, H&TC Ry. Co Survey N/2 S/2 Section 17, Blk 32, H&TC Ry. Co Survey N/2 Section 18, Blk 32, H&TC Ry. Co Survey S/2 N/4 and S/2 N/2 and N/2 N/2 S/2 and N/2 N/4 Section 19, Blk 32, H&TC Ry. Co Survey All of E 120 AC of W/2 and all of E/2 Section 20, Blk 32, H&TC Ry. Co Survey Section 2, Blk 1, Scrap File 5599, Original Grantee JC Russell Section 3, Blk 1, Scrap File No. 5957, Original Grantee JC Russell All of Preemption Survey No. 6174 containing 160 AC described in Patent issued to R.H. Keessee dated 3/25/1896
	50	345	Martin Weiss et ux	Shell Petroleum Corporation	11/4/1929	7/25/1929	Ward	TX	50	50 AC of S/4 Section 4, Blk 34 H&TC RR Co. Survey as described by metes and bounds
	58	79	Martin Weiss et ux	The Eastland Company	10/14/1932	10/3/1932	Ward	TX	10	10 AC of S/4 Section 4, Blk 34 H&TC RR Co. Survey as described by metes and bounds
	25	284	Fielding G. Smith	E.C. Marrs	11/28/1925	8/26/1925	Ward	TX	320	W/2 Section 26, Block 34, H&TC Ry Co. Survey
	32	463	Kate S. Green	Sun Oil Company	10/26/1925	9/21/1925	Ward	TX	160	W/4 Section 4, Blk 34 H&TC RR Co Survey
	44	84	Edna Brillhart et al	Skelly Oil Company	8/30/1928	6/18/1928	Ward	TX	160	NW/2 NE/2 Section 13, Block 34 H&TC Ry Co Survey
	68	259	J.E. Dorr et al	J.J. Dorr	5/15/1936	4/23/1936	Ward	TX	322	NW/2 Section 8, Blk 34 H&TC Ry Co. Survey
	34	387	Joshua G. Reynolds	Clyde Vinson	2/26/1927	12/6/1926	Ward	TX	60	60 AC of Sec 34, Blk 1 H&TC Ry Co Survey, as described by metes and bounds
	115	487	Price & Rhodes, Inc.	Humble Oil & Refining Company	6/18/1946	5/9/1946	Ward	TX	205	All of Section 33, Blk 1 H&TC Ry. Co. Survey
	116	137	Marie A. Collett	Humble Oil & Refining Company	8/6/1946	7/19/1946	Ward	TX	640	All of Sec 33, Blk 1, H&TC Ry. Co Survey
	116	161	W. O. Rehmyer et ux	Humble Oil & Refining Company	8/12/1946	7/29/1946	Ward	TX	240	NE 240 AC of SE 320 AC of Section 33, Blk 1, H&TC Ry. Co Survey
	116	125	H.S. Livingstone	Humble Oil & Refining Company	8/6/1946	7/19/1946	Ward	TX	640	All of Sec 33, Blk 1, H&TC Ry. Co Survey
	116	202	L.E. Lassester et ux	Humble Oil & Refining Company	8/20/1946	7/1/1946	Ward	TX	640	All of Sec 33, Blk 1, H&TC Ry. Co Survey
	116	226	Louis W. Cramer	Humble Oil & Refining Company	8/22/1946	7/18/1946	Ward	TX	640	All of Sec 33, Blk 1, H&TC Ry. Co Survey
	116	272	Dorothy L. Dogget et vir	Humble Oil & Refining Company	9/4/1946	8/1/1946	Ward	TX	640	All of Sec 33, Blk 1, H&TC Ry. Co Survey
	161	122	Big Spring Oil and Royalty Company	S. P. Duffield	1/15/1954	6/1/1953	Ward	TX	80	S 80AC Section 33, Blk 1, H&TC Ry. Co Survey
	161	124	William G. DeKoch	S. P. Duffield	1/15/1954	6/15/1953	Ward	TX	80	S 80AC Section 33, Blk 1, H&TC Ry. Co Survey
	161	119	Richard H. Knox and Jack M. Hawkins	S. P. Duffield	1/15/1954	8/17/1953	Ward	TX	80	SW 80AC Section 33, Blk 1, H&TC Ry. Co Survey
	161	123	Case-Pomeroy Oil Corporation	S. P. Duffield	1/15/1954	9/29/1953	Ward	TX	80	S 80AC Section 33, Blk 1, H&TC Ry. Co Survey
	161	118	Louis Reiser et ux	S. P. Duffield	1/15/1954	10/14/1953	Ward	TX	80	S 80AC Section 33, Blk 1, H&TC Ry. Co Survey
	161	126	C.R. Owens	S. P. Duffield	1/15/1954	10/31/1953	Ward	TX	80	S 80AC Section 33, Blk 1, H&TC Ry. Co Survey
	161	121	Perless Oil and Gas Company	S. P. Duffield	1/15/1954	11/5/1953	Ward	TX	80	S 80AC Section 33, Blk 1, H&TC Ry. Co Survey
	80	229	W.H. Ritterbusch	J.J. Dorr	3/16/1938	1/19/1938	Ward	TX	640	All of Section 35, Blk 1, H&TC Ry. Co. Survey
	82	59	W.H. Ritterbusch	B.L. Agnew	9/22/1938	8/22/1938	Ward	TX	160	S/2 W/2 Section 35, Blk 1, H&TC Ry. Co. Survey
	82	202	Florence Caulk Grier and Mary A. Weisner and husband Raymond A. Weisner	B.L. Agnew	10/12/1938	9/1/1938	Ward	TX	160	S/2 W/2 Section 35, Blk 1, H&TC Ry. Co. Survey

Exhibit "A" Leases

98	2	Foster Petroleum Corporation	Bruce C. McKague	8/19/1941	7/31/1941	Ward	TX	320	SW/2 Section 34, Blk 34, H&TC Ry. Co
98	4	Dudley A. Wood and wife, Ethel G. Wood	Bruce C. McKague	8/19/1941	7/12/1941	Ward	TX	320	SW/2 Section 34, Blk 34, H&TC Ry. Co
98	7	J.O. Vance	Bruce C. McKague	8/19/1941	7/15/1941	Ward	TX	320	SW/2 Section 34, Blk 34, H&TC Ry. Co
98	10	William Y. Penn	Bruce C. McKague	8/19/1941	7/15/1941	Ward	TX	320	SW/2 Section 34, Blk 34, H&TC Ry. Co
98	14	J.L. Taylor	Bruce C. McKague	8/19/1941	7/17/1941	Ward	TX	320	SW/2 Section 34, Blk 34, H&TC Ry. Co
98	17	H.L. Byrd	Bruce C. McKague	8/20/1941	6/25/1941	Ward	TX	160	W/4 Section 34, Blk 34, H&TC Ry. Co
98	137	Marion A. Knight	Bruce C. McKague	9/18/1941	7/18/1941	Ward	TX	320	SW/2 Section 34, Blk 34, H&TC Ry. Co
98	321	Louis Gutman	Bruce C. McKague	11/13/1941	7/17/1941	Ward	TX	320	SW/2 Section 34, Blk 34, H&TC Ry. Co
98	325	Benjamin Gutman	Bruce C. McKague	11/14/1941	7/17/1941	Ward	TX	320	SW/2 Section 34, Blk 34, H&TC Ry. Co
98	329	Louis Gutman and Benjamin Gutman as Trustees of Estate of Max Gutman	Bruce C. McKague	11/14/1941	7/17/1941	Ward	TX	320	SW/2 Section 34, Blk 34, H&TC Ry. Co
98	372	Texaro Oil Company	Bruce C. McKague	11/28/1941	11/13/1941	Ward	TX	320	SW/2 Section 34, Blk 34, H&TC Ry. Co
98	423	Louis Gutman Trustee	Bruce C. McKague	11/28/1941	11/13/1941	Ward	TX	320	SW/2 Section 34, Blk 34, H&TC Ry. Co
233	468	W.E. Crump	Ed E. Watts	7/17/1961	5/12/1961	Ward	TX	640	All of Section 2, Blk 34, H&TC Ry. Co. Survey
249	148	North Central Oil Corporation	Jack L. Hart	8/3/1962	7/12/1962	Ward	TX	640	All of Section 2, Blk 34, H&TC Ry. Co. Survey
249	260	Mary Cornelia Smith joined by her husband E. Shelby Smith	Jack L. Hart	8/10/1962	7/2/1962	Ward	TX	640	All of Section 2, Blk 34, H&TC Ry. Co. Survey
251	436	Mildred M. Spaniel, joined by her husband Ralph A. Spaniel	Jack L. Hart	11/5/1962	7/10/1962	Ward	TX	640	All of Section 2, Blk 34, H&TC Ry. Co. Survey
258	188	Tom L. White as receiver for Unknown Stockholders of Midsun Oil Corporation	Jack L. Hart	6/5/1963	5/22/1963	Ward	TX	640	All of Section 2, Blk 34, H&TC Ry. Co. Survey
258	229	Crescent Oil and Gas Corporation	Jack L. Hart	6/5/1963	7/10/1962	Ward	TX	640	All of Section 2, Blk 34, H&TC Ry. Co. Survey
258	232	Paul M. Hardage, Elth Carter Hardage, Harry A. Hardage, Jr., Sarah Hardage and her husband Basil York	Jack L. Hart	6/5/1963	7/10/1962	Ward	TX	640	All of Section 2, Blk 34, H&TC Ry. Co. Survey
260	207	Citizens National Bank of Hope, Guardian of Estate of Albert C. Hardage	Jack L. Hart	8/22/1963	8/5/1963	Ward	TX	640	All of Section 2, Blk 34, H&TC Ry. Co. Survey
335	604	L.G. Byrley, Jr. and wife Betty Byrley	Humble Oil & Refining Company	6/17/1970	6/4/1970	Ward	TX	320	SW/2 Section 34, Blk 34, H&TC Ry. Co
348	689	First National Bank in Dallas, Successor Trustee under Will of A.W. Cherry; Helen G. Cherry	Humble Oil & Refining Company	7/20/1971	5/28/1971	Ward	TX	320	S/2 Section 34, Blk 34, H&TC Ry. Co Survey
370	658	Clinton Oil Co.	Walter B. Holton	5/8/1973	11/17/1972	Ward	TX	320	SW/2 Section 34, Blk 34, H&TC Ry. Co
383	7	Atlantic Richfield Company	American Quasar Petroleum Co.	7/1/1974	5/4/1974	Ward	TX	320	W/2 Section 34, Blk 34, H&TC Ry. Co. Survey
383	280	Cities Service Oil Company	American Quasar Petroleum Co., Allied Chemical Corporation Jack L. Russell Ralph L. Way F.H. Mills, Jr.	7/22/1974	5/4/1974	Ward	TX	320	SW/2 Section 34, Blk 34, H&TC Ry. Co
579	675	Southland Royalty Company	Brothers Production Company	8/6/1990	1/1/1990	Ward	TX	640	Section 2, Blk 34, H&TC Ry. Co. Survey
18	272	Frank C. Green	M.L. Wiginton		7/4/1913	Ward	TX	20	NW 20 acres, out of SE 110 acres out of the SW/2 of the NE/2 of Section 29, Block 29, PSL Survey
25	250	H.L. Byrd	J. W. Grant	12/3/1924	8/11/1924	Ward	TX	320	NE/2 Section 34, Blk 34, H&TC Ry. Co
996	405	CRENSHAW ROYALTY CORPORATION	ENDURO OPERATING II LLC	3/3/2014	2/1/2014	WARD	TX	320	SOUTH 320 ACRES OF LAND OUT OF SECTION 1 BLOCK 32 H&TC RY CO SURVEY AS TO DEPTHS BELOW 3000'
996	405	WMP INVESTMENT PARTNERS	ENDURO OPERATING II LLC	3/30/2014	2/1/2014	WARD	TX	1320	TRACT 1: SOUTH 560 ACRES MORE OR LESS OF SECTION 2 BLOCK 32 H&TC RY CO SURVEY AS TO DEPTHS BELOW 3000' TRACT 2: SOUTH 200 ACRES OF THE NORTH 320 ACRES OF SECTION 1 BLOCK 32 H&TC RY CO SURVEY AS TO DEPTHS BELOW 3000' TRACT 3: NORTH 120 ACRES OF SECTION 1 BLOCK 32 H&TC RY CO SURVEY TRACT 4: SOUTH 320 ACRES OF LAND OUT OF SECTION 1 BLOCK 32 H&TC RY CO SURVEY AS TO DEPTHS BELOW 3000' TRACT 5: SOUTH 120 ACRES OF LAND OF SECTION 3 BLOCK 32 H&TC RY CO SURVEY
996	410	JE & LE MABEE FOUNDATION	ENDURO OPERATING II LLC	3/30/2014	2/1/2014	WARD	TX	320	SOUTH 320 ACRES OF LAND OUT OF SECTION 1 BLOCK 32 H&TC RY CO SURVEY AS TO DEPTHS BELOW 3000'
996	408	BARBARA A SCOTT FAMILY PTN	ENDURO OPERATING II LLC	3/30/2014	2/1/2014	WARD	TX	760	TRACT 1: SOUTH 200 ACRES OF THE NORTH 320 ACRES OF SECTION 1 BLOCK 32 H&TC RY CO SURVEY AS TO DEPTHS BELOW 3000' TRACT 2: NORTH 120 ACRES OF SECTION 1 BLOCK 32 H&TC RY CO SURVEY AS TO ALL DEPTHS TRACT 3: SOUTH 320 ACRES OF LAND OUT OF SECTION 1 BLOCK 32 H&TC RY CO SURVEY AS TO DEPTHS BELOW 3000' TRACT 4: SOUTH 120 ACRES OF LAND OF SECTION 3 BLOCK 32 H&TC RY CO SURVEY AS TO ALL DEPTHS
1000	753	LAWRENCE H RHEA TRUST UDO 1976	ENDURO OPERATING II LLC	4/30/2014	2/15/2014	WARD	TX	200	SOUTH 200 ACRES OF THE NORTH 320 ACRES OF SECTION 1 BLOCK 32 H&TC RY CO SURVEY AS TO DEPTHS BELOW 3000'

Exhibit "A" Leases

1000	744	THE EDNA HILL MEEKER TRUST FBO	ENDURO OPERATING II LLC	4/3/2014	3/17/2014	WARD	TX	TRACT 1: ALL OF THE SOUTH 560 ACRES MORE OR LESS OF SECTION 2 BLOCK 32 H&TC RY CO SURVEY A-431 AS TO DEPTHS BELOW 3000' TRACT 2: ALL OF THE NORTH 80 ACRES MORE OR LESS OF SECTION 2 BLOCK 32 H&TC RY CO SURVEY A-431
1000	750	JAMES R HILL FAMILY LIMITED PARTNERSHIP	ENDURO OPERATING II LLC	4/30/2014	3/5/2014	WARD	TX	TRACT 1: ALL OF THE SOUTH 560 ACRES MORE OR LESS OF SECTION 2 BLOCK 32 H&TC RY CO SURVEY A-431 AS TO DEPTHS BELOW 3000' TRACT 2: ALL OF THE NORTH 80 ACRES MORE OR LESS OF SECTION 2 BLOCK 32 H&TC RY CO SURVEY A-431
1000	741	GEOMAR RESOURCES INC	ENDURO OPERATING II LLC	4/3/2014	3/5/2014	WARD	TX	TRACT 1: ALL OF THE SOUTH 560 ACRES MORE OR LESS OF SECTION 2 BLOCK 32 H&TC RY CO SURVEY A-431 AS TO DEPTHS BELOW 3000' TRACT 2: ALL OF THE NORTH 80 ACRES MORE OR LESS OF SECTION 2 BLOCK 32 H&TC RY CO SURVEY A-431
1000	740	HILL INVESTMENTS LTD	ENDURO OPERATING II LLC	4/3/2014	3/5/2014	WARD	TX	TRACT 1: ALL OF THE SOUTH 560 ACRES MORE OR LESS OF SECTION 2 BLOCK 32 H&TC RY CO SURVEY A-431 AS TO DEPTHS BELOW 3000' TRACT 2: ALL OF THE NORTH 80 ACRES MORE OR LESS OF SECTION 2 BLOCK 32 H&TC RY CO SURVEY A-431
1000	742	HOUSTON & EMMA HILL TRUST ESTATE	ENDURO OPERATING II LLC	4/3/2014	3/5/2014	WARD	TX	TRACT 1: ALL OF THE SOUTH 560 ACRES MORE OR LESS OF SECTION 2 BLOCK 32 H&TC RY CO SURVEY A-431 AS TO DEPTHS BELOW 3000' TRACT 2: ALL OF THE NORTH 80 ACRES MORE OR LESS OF SECTION 2 BLOCK 32 H&TC RY CO SURVEY A-431
1000	751	NANCY PUFF JONES TRUST	ENDURO OPERATING II LLC	4/3/2014	3/5/2014	WARD	TX	TRACT 1: ALL OF THE SOUTH 560 ACRES MORE OR LESS OF SECTION 2 BLOCK 32 H&TC RY CO SURVEY A-431 AS TO DEPTHS BELOW 3000' TRACT 2: ALL OF THE NORTH 80 ACRES MORE OR LESS OF SECTION 2 BLOCK 32 H&TC RY CO SURVEY A-431
1000	749	GLENN LATTIMORE FAMILY LTD PARTNERSHIP	ENDURO OPERATING II LLC	4/3/2014	3/5/2014	WARD	TX	TRACT 1: ALL OF THE SOUTH 560 ACRES MORE OR LESS OF SECTION 2 BLOCK 32 H&TC RY CO SURVEY A-431 AS TO DEPTHS BELOW 3000' TRACT 2: ALL OF THE NORTH 80 ACRES MORE OR LESS OF SECTION 2 BLOCK 32 H&TC RY CO SURVEY A-431
1000	747	DOROTHY JEAN KEENOM	ENDURO OPERATING II LLC	4/3/2014	3/17/2014	WARD	TX	TRACT 1: ALL OF THE SOUTH 560 ACRES MORE OR LESS OF SECTION 2 BLOCK 32 H&TC RY CO SURVEY A-431 AS TO DEPTHS BELOW 3000' TRACT 2: ALL OF THE NORTH 80 ACRES MORE OR LESS OF SECTION 2 BLOCK 32 H&TC RY CO SURVEY A-431
1000	746	H-S MINERALS & REALTY LTD	ENDURO OPERATING II LLC	4/3/2014	3/5/2014	WARD	TX	TRACT 1: ALL OF THE SOUTH 560 ACRES MORE OR LESS OF SECTION 2 BLOCK 32 H&TC RY CO SURVEY A-431 AS TO DEPTHS BELOW 3000' TRACT 2: ALL OF THE NORTH 80 ACRES MORE OR LESS OF SECTION 7 BLOCK 32 H&TC RY CO SURVEY A-431
1000 1016	754 290	DORR PETROLEUM LAND MANAGEMENT LLC	ENDURO OPERATING II LLC	4/30/2014 8/28/14	2/15/2014	WARD	TX	1400 ACRES OF LAND MORE OR LESS LOCATED IN WARD COUNTY, TX AND BEING MORE PARTICULARLY DESCRIBED IN THE FOLLOWING SIX TRACTS OF LAND TO WIT: TRACT 1: THE SOUTH 560 ACRES MORE OR LESS OF SECTION 2 BLOCK 32 H&TC RY CO SURVEY INsofar AND ONLY INsofar AS THIS TRACT COVERS RIGHTS BELOW THE BASE OF THE YATES FORMATION. TRACT 2: THE NORTH 80 ACRES MORE OR LESS OF SECTION 2 BLOCK 32 H&TC RY CO SURVEY A-431 INsofar AND ONLY INsofar AS THIS TRACT COVERS RIGHTS BELOW THE BASE OF THE YATES FORMATION. TRACT 3: THE SOUTH 200 ACRES OF THE NORTH 320 ACRES OF SECTION 1 BLOCK 32 H&TC RY CO SURVEY INsofar AND ONLY INsofar AS THIS TRACT COVERS RIGHTS BELOW THE BASE OF THE YATES FORMATION. TRACT 4: THE NORTH 120 ACRES OF SECTION 1 BLOCK 32 H&TC RY CO SURVEY INsofar AND ONLY INsofar AS THIS TRACT COVERS RIGHTS BELOW THE BASE OF THE YATES FORMATION. TRACT 5: THE SOUTH 320 ACRES OF LAND OUT OF SECTION 1 BLOCK 32 H&TC RY CO SURVEY INsofar AND ONLY INsofar AS THIS TRACT COVERS RIGHTS BELOW THE BASE OF THE YATES FORMATION. TRACT 6: 120 ACRES OF LAND MORE OR LESS OUT OF SECTION 3 BLOCK 32 H&TC RY CO SURVEY A-431 BEING KNOWN AS TRACTS 7, 8, AND 9, INsofar

Exhibit "A" Leases

1005	42	AWP 1983 TRUST	ENDURO OPERATING II LLC	5/2/2014	4/7/2014	WARD	TX	TRACT 1: ALL OF THE SOUTH 560 ACRES MORE OR LESS OF SECTION 2 BLOCK 32 H&TC RY CO SURVEY INSOFAR AND ONLY INSOFAR AS THIS TRACT COVERS RIGHTS BELOW 3,000' BENEATH THE SURFACE OF THE EARTH. TRACT 2: ALL OF THE NORTH 80 ACRES MORE OR LESS OF SECTION 2 BLOCK 32 H&TC RY CO SURVEY A-431
1005	40	HELEN JOSEPHINE DORR CREATH	ENDURO OPERATING II LLC	5/2/2014	3/31/2014	WARD	TX	TRACT 1: ALL OF THE NORTH 80 ACRES MORE OR LESS OF SECTION 2 BLOCK 32 H&TC RY CO SURVEY. TRACT 2: THE SOUTH 200 ACRES MORE OR LESS OUT OF THE NORTH 320 ACRES OF SECTION 1 BLOCK 32 H&TC RY CO SURVEY INSOFAR AND ONLY INSOFAR AS THIS TRACT COVERS RIGHTS BELOW 3,000' BENEATH THE SURFACE. TRACT 3: THE NORTH 120 ACRES MORE OR LESS OUT OF SECTION 1 BLOCK 32 H&TC RY CO SURVEY AS TO ALL DEPTHS. TRACT 4: THE SOUTH 320 ACRES OF LAND MORE OR LESS OUT OF SECTION 1 BLOCK 32 H&TC RY CO SURVEY INSOFAR AND ONLY INSOFAR AS THIS TRACT COVERS RIGHTS BELOW 3,000' BENEATH THE SURFACE.
1005	594	BLACK STONE MINERALS COMPANY LP	ENDURO OPERATING II LLC	5/12/2014	3/10/2014	WARD	TX	TRACT 1: ALL OF THE SOUTH ONE HALF (S2) OF SECTION 1, BLOCK 32 H&TC RY CO SURVEY, WARD COUNTY, TX AND CONTAINING 320 ACRES MORE OR LESS INSOFAR AND ONLY INSOFAR AS THIS TRACT COVERS THE RIGHTS BELOW 3,000' BELOW THE SURFACE TRACT 2: SECTION 3, BLOCK 32 H&TC RY CO SURVEY ASSUMING THE COMMON BOUNDARY LINE BETWEEN SECTIONS 3 AND 4 IN BLOCK 32 H&TC RY CO SURVEY WARD COUNTY, TX, THEN: THE NORTH ONE HALF OF THE NORTH ONE HALF (N2N2) OF SECTION 3 BLOCK 32 H&TC RY CO SURVEY, WARD COUNTY, TX, SUCH TRACT ALSO BEING COMMONLY KNOWN AND DESCRIBED AS WATER TRACTS NOS. ONE (1), TWO (2), THREE (3), AND FOUR (4) IN AFORESAID SECTION 32 AND CONTAINING 160 ACRES OF LAND, MORE OR LESS TRACT 3: THE SOUTHWEST QUARTER (SW) OF THE NORTH ONE HALF (N2) OF THE SOUTH ONE HALF (S2) OF SECTION 3, BLOCK 32 H&TC RY CO SURVEY AND CONTAINING 40 ACRES MORE OR LESS. INSOFAR AND ONLY INSOFAR AS THIS TRACT COVERS THE RIGHTS BELOW 6310' BELOW THE SURFACE
1010	277	JDM I LLC	ENDURO OPERATING II LLC	6/27/2014	6/6/2014	WARD	TX	TRACT 1: ALL OF THE SOUTH 560 ACRES MORE OR LESS OF SECTION 2 BLOCK 32 H&TC RY CO SURVEY AS TO DEPTHS BELOW 3000'
1010	281	CHARLES R MEEKER TRUST	ENDURO OPERATING II LLC	6/27/2014	5/20/2014	WARD	TX	TRACT 1: ALL OF THE SOUTH 560 ACRES MORE OR LESS OF SECTION 2 BLOCK 32 H&TC RY CO SURVEY AS TO DEPTHS BELOW 3000' TRACT 2: ALL OF THE NORTH 80 ACRES OF LAND MORE OR LESS OF SECTION 2 BLOCK 32 H&TC RY CO SURVEY A-431
1010	293	FORT WORTH ROYALTY COMPANY	ENDURO OPERATING II LLC	6/27/2014	5/21/2014	WARD	TX	TRACT 1: ALL OF THE SOUTH 560 ACRES MORE OR LESS OF SECTION 2 BLOCK 32 H&TC RY CO SURVEY AS TO DEPTHS BELOW 3000' TRACT 2: ALL OF THE NORTH 80 ACRES OF LAND MORE OR LESS OF SECTION 2 BLOCK 32 H&TC RY CO SURVEY A-431
1010	295	MEEKER INVESTMENTS INC	ENDURO OPERATING II LLC	6/27/2014	3/11/2014	WARD	TX	TRACT 1: ALL OF THE SOUTH 560 ACRES MORE OR LESS OF SECTION 2 BLOCK 32 H&TC RY CO SURVEY AS TO DEPTHS BELOW 3000' TRACT 2: ALL OF THE NORTH 80 ACRES OF LAND MORE OR LESS OF SECTION 2 BLOCK 32 H&TC RY CO SURVEY A-431
1010	291	DAVID TUCKER ETUX	ENDURO OPERATING II LLC	6/27/2014	5/13/2014	WARD	TX	20 ACRES OF LAND MORE OR LESS, OUT OF A 200 ACRE TRACT OF LAND BEING PART OF SECTION 1 BLOCK 32 H&TC RY CO SURVEY WARD COUNTY, TX AND FURTHER BEING DESCRIBED BY METES AND BOUNDS IN THAT CERTAIN WARRANTY DEED RECORDED IN VOLUME 623 PAGE 143 DEED RECORDS, WARD COUNTY, TX INSOFAR AND ONLY INSOFAR AS THIS TRACT COVERS THE RIGHTS BELOW 3000' BENEATH THE SURFACE OF THE EARTH
1011	730	JON S BROWN	ENDURO OPERATING II LLC	7/14/2014	6/6/2014	WARD	TX	THE SOUTH 200 ACRES OF LAND MORE OR LESS OUT OF THE NORTH 320 ACRES OF SECTION 1 BLOCK 32 H&TC RY CO SURVEY WARD COUNTY, TX INSOFAR AND ONLY INSOFAR AS THIS TRACT COVERS THE RIGHTS BELOW 3,000' BENEATH THE SURFACE OF THE EARTH
1016	300	ROBERT P TURPIN	ENDURO OPERATING II LLC	8/28/2014	8/5/2014	WARD	TX	SOUTH 320 ACRES OF SECTION 1 BLOCK 32 H&TC RY CO SURVEY
1016	307	ALANTON CO	ENDURO OPERATING II LLC	8/28/2014	8/14/2014	WARD	TX	SOUTH 320 ACRES OF LAND OUT OF SECTION 1 BLOCK 32 H&TC RY CO SURVEY AS TO DEPTHS BELOW 3000'

Exhibit "A" Leases

1018	265	LEDLIE FAMILY REVOCABLE TRUST	ENDURO OPERATING II LLC	9/15/2014	8/13/2014	WARD	TX	200	THE SOUTH 200 ACRES OF LAND MORE OR LESS OUT OF THE NORTH 320 ACRES OF SECTION 1 BLOCK 32 H&TC RY CO SURVEY WARD COUNTY, TX INSOFAR AND ONLY INSOFAR AS THIS TRACT COVERS THE RIGHTS BELOW 3,000' BENEATH THE SURFACE OF THE EARTH
1026	390	THE TERESA W IRVIN REVOCABLE TRUST	ENDURO OPERATING II LLC	12/1/2014	11/5/2014	WARD	TX	320	SOUTH 320 ACRES OF LAND OUT OF SECTION 1 BLOCK 32 H&TC RY CO SURVEY AS TO DEPTHS BELOW 3000'
1026	389	ANNIE M PERKINS HEIRS TRUST	ENDURO OPERATING II LLC	12/1/2014	11/4/2014	WARD	TX	230	SOUTH 320 ACRES OF LAND OUT OF SECTION 1 BLOCK 32 H&TC RY CO SURVEY AS TO DEPTHS BELOW 3000'
1026	391	ESTATE OF DONALD R RITTERBUSCH	ENDURO OPERATING II LLC	12/1/2014	8/29/2014	WARD	TX	320	SOUTH 320 ACRES OF LAND OUT OF SECTION 1 BLOCK 32 H&TC RY CO SURVEY AS TO DEPTHS BELOW 3000'
1026	392	ANDREW OIL & GAS PARTNERSHIP	ENDURO OPERATING II LLC	12/1/2014	10/30/2014	WARD	TX	320	SOUTH 320 ACRES OF LAND OUT OF SECTION 1 BLOCK 32 H&TC RY CO SURVEY AS TO DEPTHS BELOW 3000'
1028	101	NOBLE LLC	ENDURO OPERATING II LLC	12/18/2014	11/3/2014	WARD	TX	200	THE SOUTH 200 ACRES OF LAND MORE OR LESS OUT OF THE NORTH 320 ACRES OF SECTION 1 BLOCK 32 H&TC RY CO SURVEY WARD COUNTY, TX INSOFAR AND ONLY INSOFAR AS THIS TRACT COVERS THE RIGHTS BELOW 3,000' BENEATH THE SURFACE OF THE EARTH
1030	315	BEN F WILLIAMS JR LIVING TRUST	ENDURO OPERATING II LLC	1/20/2015	12/4/2014	WARD	TX	320	SOUTH 320 ACRES OF LAND OUT OF SECTION 1 BLOCK 32 H&TC RY CO SURVEY AS TO DEPTHS BELOW 3000'
1031	526	ROBERT T. GRAMMER	ENDURO OPERATING II LLC	2/2/2015	11/5/2014	WARD	TX	320	SOUTH 320 ACRES OF LAND OUT OF SECTION 1 BLOCK 32 H&TC RY CO SURVEY AS TO DEPTHS BELOW 3000'
1033	353	JOHN M. GRAMMER	ENDURO OPERATING II LLC	2/20/2015	11/5/2014	WARD	TX	320	SOUTH 320 ACRES OF LAND OUT OF SECTION 1 BLOCK 32 H&TC RY CO SURVEY AS TO DEPTHS BELOW 3000'
1036	659	REV INTER-VIVOS TR OF WALTER H RITTERBUS	ENDURO OPERATING II LLC	3/25/2015	1/26/2015	WARD	TX	320	SOUTH 320 ACRES OF LAND OUT OF SECTION 1 BLOCK 32 H&TC RY CO SURVEY AS TO DEPTHS BELOW 3000'
1043	1	LAMBERT OIL & GAS ROYALTIES CORPORATION	ENDURO OPERATING II LLC	6/1/2015	5/1/2015	WARD	TX		SOUTH 320 ACRES OF LAND OUT OF SECTION 1 BLOCK 32 H&TC RY CO SURVEY AS TO DEPTHS BELOW 3000'
1010	279	IDMI LLC	ENDURO OPERATING II LLC	6/27/2014	6/6/2014	WARD	TX	401.7	W252N2 OF SECTION 4 BLOCK 32 H&TC RY CO SURVLY BEING WATER TRACTS 6 AND 7 WARD CO, TEXAS CONTAINING 81.70 ACRES MORE OR LESS
									TRACT 1: 80 ACRES OF LAND MORE OR LESS BEING THE W2 OF THE SE OF SECTION 31 BLOCK 4 H&TC RY CO SURVEY, WARD COUNTY, TX
								160	TRACT 2: 80 ACRES OF LAND MORE OR LESS BEING THE E2 OF THE SE OF SECTION 31 BLOCK 4 H&TC RY CO SURVEY, WARD COUNTY, TX
1011	723	DORR PETROLEUM LAND MANAGEMENT LLC	ENDURO OPERATING II LLC	7/14/2014	6/1/2014	WARD	TX		TRACT 1: 80 ACRES OF LAND MORE OR LESS BEING THE W2 OF THE SE OF SECTION 31 BLOCK 4 H&TC RY CO SURVEY, WARD COUNTY, TX
									TRACT 2: 80 ACRES OF LAND MORE OR LESS BEING THE E2 OF THE SE OF SECTION 31 BLOCK 4 H&TC RY CO SURVEY, WARD COUNTY, TX
								806.61	TRACT 3: 646.61 ACRES MORE OR LESS BEING ALL OF SECTION 30 BLOCK 4 H&TC RY CO SURVEY, WARD AND CRANE COUNTIES, TX, INSOFAR AND ONLY INSOFAR AS THIS TRACT COVERS RIGHTS BELOW 4,000' BENEATH THE SURFACE OF THE EARTH
1011	721	HELEN JOSEPHINE DORR CREATH	ENDURO OPERATING II LLC	7/14/2014	6/1/2014	WARD	TX		TRACT 1: 80 ACRES OF LAND MORE OR LESS BEING THE W2 OF THE SE OF SECTION 31 BLOCK 4 H&TC RY CO SURVEY, WARD COUNTY, TX
									TRACT 2: 80 ACRES OF LAND MORE OR LESS BEING THE E2 OF THE SE OF SECTION 31 BLOCK 4 H&TC RY CO SURVEY, WARD COUNTY, TX
								806.61	TRACT 3: 646.61 ACRES MORE OR LESS BEING ALL OF SECTION 30 BLOCK 4 H&TC RY CO SURVEY, WARD AND CRANE COUNTIES, TX, INSOFAR AND ONLY INSOFAR AS THIS TRACT COVERS RIGHTS BELOW 4,000' BENEATH THE SURFACE OF THE EARTH
1011	729	JON S BROWN	ENDURO OPERATING II LLC	7/14/2014	6/6/2014	WARD	TX		TRACT 1: 80 ACRES OF LAND MORE OR LESS BEING THE W2 OF THE SE OF SECTION 31 BLOCK 4 H&TC RY CO SURVEY, WARD COUNTY, TX
								160	TRACT 2: 80 ACRES OF LAND MORE OR LESS BEING THE E2 OF THE SE OF SECTION 31 BLOCK 4 H&TC RY CO SURVEY, WARD COUNTY, TX
1010	283	WMP INVESTMENT PARTNERS	ENDURO OPERATING II LLC	6/27/2014	6/1/2014	WARD	TX		TRACT 1: 80 ACRES OF LAND MORE OR LESS BEING THE W2 OF THE SE OF SECTION 31 BLOCK 4 H&TC RY CO SURVEY, WARD COUNTY, TX
									TRACT 2: 80 ACRES OF LAND MORE OR LESS BEING THE E2 OF THE SE OF SECTION 31 BLOCK 4 H&TC RY CO SURVEY, WARD COUNTY, TX
								806.61	TRACT 3: 646.61 ACRES MORE OR LESS BEING ALL OF SECTION 30 BLOCK 4 H&TC RY CO SURVEY, WARD AND CRANE COUNTIES, TX, INSOFAR AND ONLY INSOFAR AS THIS TRACT COVERS RIGHTS BELOW 4,000' BENEATH THE SURFACE OF THE EARTH

Exhibit "A" Leases

1010	285	BARBARA A SCOTT FAMILY PTN	ENDURO OPERATING II LLC	6/27/2014	6/1/2014	WARD	TX	TRACT 1: 80 ACRES OF LAND MORE OR LESS BEING THE W2 OF THE SE OF SECTION 31 BLOCK 4 H&TC RY CO SURVEY, WARD COUNTY, TX TRACT 2: 80 ACRES OF LAND MORE OR LESS BEING THE E2 OF THE SE OF SECTION 31 BLOCK 4 H&TC RY CO SURVEY, WARD COUNTY, TX TRACT 3: 646.61 ACRES MORE OR LESS BEING ALL OF SECTION 30 BLOCK 4 H&TC RY CO SURVEY, WARD AND CRANE COUNTIES, TX, INSOFAR AND ONLY INSOFAR AS THIS TRACT COVERS RIGHTS BELOW 4,000' BENEATH THE SURFACE OF THE EARTH TRACT 4: ALL OF THE NORTH 80 ACRES MORE OR LESS OF SECTION 2 BLOCK 32 H&TC RY CO SURVEY A-431
1016	292	LAWRENCE H RHEA TRUST UDO 1976	ENDURO OPERATING II LLC	8/28/2014	6/26/2014	WARD	TX	80 ACRES OF LAND MORE OR LESS BEING THE E2 OF THE SE OF SECTION 31 BLOCK 4 H&TC RY CO SURVEY, WARD COUNTY, TX
1016	302	RICHARD MILTON EUDALY	ENDURO OPERATING II LLC	8/28/2014	7/22/2014	WARD	TX	TRACT 1: 80 ACRES OF LAND MORE OR LESS BEING THE W2 OF THE SE OF SECTION 31 BLOCK 4 H&TC RY CO SURVEY, WARD COUNTY, TX TRACT 2: 80 ACRES OF LAND MORE OR LESS BEING THE E2 OF THE SE OF SECTION 31 BLOCK 4 H&TC RY CO SURVEY, WARD COUNTY, TX
1016	303	NATHAN HOYT EUDALY JR	ENDURO OPERATING II LLC	8/28/2014	7/22/2014	WARD	TX	80 ACRES OF LAND MORE OR LESS BEING THE E2 OF THE SE OF SECTION 31 BLOCK 4 H&TC RY CO SURVEY, WARD COUNTY, TX
1016	309	LAWRENCE H RHEA TRUST UDO 1976	ENDURO OPERATING II LLC	8/28/2014	6/24/2014	WARD	TX	80 ACRES OF LAND MORE OR LESS BEING THE W2 OF THE SE OF SECTION 31 BLOCK 4 H&TC RY CO SURVEY, WARD COUNTY, TX
1014	341	DAN THOMPSON	ENDURO OPERATING II LLC	8/7/2014	7/11/2014	WARD	TX	640 ACRES MORE OR LESS BEING ALL OF SECTION 30 BLOCK 4 H&TC RY CO SURVEY, WARD AND CRANE COUNTIES, TX, INSOFAR AND ONLY INSOFAR AS THIS TRACT COVERS RIGHTS BELOW 4,000' BENEATH THE SURFACE OF THE EARTH
1014	338	GERALD LAIN	ENDURO OPERATING II LLC	8/7/2014	7/24/2014	WARD	TX	640 ACRES MORE OR LESS BEING ALL OF SECTION 30 BLOCK 4 H&TC RY CO SURVEY, WARD AND CRANE COUNTIES, TX, INSOFAR AND ONLY INSOFAR AS THIS TRACT COVERS RIGHTS BELOW 4,000' BENEATH THE SURFACE OF THE EARTH
1014	343	BETTY RUTH LAIN PATTERSON	ENDURO OPERATING II LLC	8/7/2014	7/24/2014	WARD	TX	640 ACRES MORE OR LESS BEING ALL OF SECTION 30 BLOCK 4 H&TC RY CO SURVEY, WARD AND CRANE COUNTIES, TX, INSOFAR AND ONLY INSOFAR AS THIS TRACT COVERS RIGHTS BELOW 4,000' BENEATH THE SURFACE OF THE EARTH
1014	344	CHARLOTTE LAIN MCGEEHEE	ENDURO OPERATING II LLC	8/7/2014	7/24/2014	WARD	TX	640 ACRES MORE OR LESS BEING ALL OF SECTION 30 BLOCK 4 H&TC RY CO SURVEY, WARD AND CRANE COUNTIES, TX, INSOFAR AND ONLY INSOFAR AS THIS TRACT COVERS RIGHTS BELOW 4,000' BENEATH THE SURFACE OF THE EARTH
1016	305	KATHERINE WOLTZ AVEN	ENDURO OPERATING II LLC	8/28/2014	7/11/2014	WARD	TX	640 ACRES MORE OR LESS BEING ALL OF SECTION 30 BLOCK 4 H&TC RY CO SURVEY, WARD AND CRANE COUNTIES, TX, INSOFAR AND ONLY INSOFAR AS THIS TRACT COVERS RIGHTS BELOW 4,000' BENEATH THE SURFACE OF THE EARTH
1014	342	SANDRA THOMPSON	ENDURO OPERATING II LLC	8/7/2014	7/11/2014	WARD	TX	640 ACRES MORE OR LESS BEING ALL OF SECTION 30 BLOCK 4 H&TC RY CO SURVEY, WARD AND CRANE COUNTIES, TX, INSOFAR AND ONLY INSOFAR AS THIS TRACT COVERS RIGHTS BELOW 4,000' BENEATH THE SURFACE OF THE EARTH
1018	263	LEDLIE FAMILY REVOCABLE TRUST	ENDURO OPERATING II LLC	9/15/2014	8/13/2014	WARD	TX	TRACT 1: 80 ACRES OF LAND MORE OR LESS BEING THE W2 OF THE SE OF SECTION 31 BLOCK 4 H&TC RY CO SURVEY, WARD COUNTY, TX TRACT 2: 80 ACRES OF LAND MORE OR LESS BEING THE E2 OF THE SE OF SECTION 31 BLOCK 4 H&TC RY CO SURVEY, WARD COUNTY, TX
1019	562	NOBLE LLC	ENDURO OPERATING II LLC	9/29/2014	8/28/2014	WARD	TX	TRACT 1: 80 ACRES OF LAND MORE OR LESS BEING THE W2 OF THE SE OF SECTION 31 BLOCK 4 H&TC RY CO SURVEY, WARD COUNTY, TX TRACT 2: 80 ACRES OF LAND MORE OR LESS BEING THE E2 OF THE SE OF SECTION 31 BLOCK 4 H&TC RY CO SURVEY, WARD COUNTY, TX
1032	358	KIRBY MINERALS AN OKLAHOMA GP	ENDURO OPERATING II LLC	2/9/2015	1/9/2015	WARD	TX	646.61 ACRES MORE OR LESS BEING ALL OF SECTION 30 BLOCK 4 H&TC RY CO SURVEY, WARD AND CRANE COUNTIES, TX, INSOFAR AND ONLY INSOFAR AS THIS TRACT COVERS RIGHTS BELOW 4,000' BENEATH THE SURFACE OF THE EARTH
1011	727	EMORY L WHITE III	ENDURO OPERATING II LLC	7/14/2014	6/24/2014	WARD	TX	40 ACRES OF LAND MORE OR LESS BEING THE NWN2N2 OF SECTION 4 BLOCK 32 H&TC RY CO SURVEY WARD COUNTY, TX
1011	726	ELIZABETH BLAKE WHITE	ENDURO OPERATING II LLC	7/14/2014	6/19/2014	WARD	TX	40 ACRES OF LAND MORE OR LESS BEING THE NWN2N2 OF SECTION 4 BLOCK 32 H&TC RY CO SURVEY WARD COUNTY, TX
1011	728	LESLIE LOUISE OLLIER-INGLE	ENDURO OPERATING II LLC	7/14/2014	6/19/2014	WARD	TX	40 ACRES OF LAND MORE OR LESS BEING THE NWN2N2 OF SECTION 4 BLOCK 32 H&TC RY CO SURVEY WARD COUNTY, TX
1023	27	NANCY W CURRY	ENDURO OPERATING II LLC	10/24/2014	8/22/2014	WARD	TX	40 ACRES OF LAND MORE OR LESS BEING THE NWN2N2 OF SECTION 4 BLOCK 32 H&TC RY CO SURVEY WARD COUNTY, TX
1023	30	MONA WHITE LEATON	ENDURO OPERATING II LLC	10/24/2014	8/29/2014	WARD	TX	40 ACRES OF LAND MORE OR LESS BEING THE NWN2N2 OF SECTION 4 BLOCK 32 H&TC RY CO SURVEY WARD COUNTY, TX

Exhibit "A" Leases

1023	33	MARY WALKER KUHN	ENDURO OPERATING II LLC	10/24/2014	8/28/2014	WARD	TX	40	40 ACRES OF LAND MORE OR LESS BEING THE NWN2N2 OF SECTION 4 BLOCK 32 H&TC RY CO SURVEY WARD COUNTY, TX
1023	31	MARION W CRUME	ENDURO OPERATING II LLC	10/24/2014	8/22/2014	WARD	TX	40	40 ACRES OF LAND MORE OR LESS BEING THE NWN2N2 OF SECTION 4 BLOCK 32 H&TC RY CO SURVEY WARD COUNTY, TX
1025	436	ELIZABETH ANN WHITE	ENDURO OPERATING II LLC	11/17/2014	8/29/2014	WARD	TX	40	40 ACRES OF LAND MORE OR LESS BEING THE NWN2N2 OF SECTION 4 BLOCK 32 H&TC RY CO SURVEY WARD COUNTY, TX
1025	437	TAMARA DEE STALLCUP	ENDURO OPERATING II LLC	11/17/2014	8/22/2014	WARD	TX	40	40 ACRES OF LAND MORE OR LESS BEING THE NWN2N2 OF SECTION 4 BLOCK 32 H&TC RY CO SURVEY WARD COUNTY, TX
1028	100	T MARK WHITE	ENDURO OPERATING II LLC	12/18/2014	11/3/2014	WARD	TX	40	40 ACRES OF LAND MORE OR LESS BEING THE NWN2N2 OF SECTION 4 BLOCK 32 H&TC RY CO SURVEY WARD COUNTY, TX
1014	340	BREITLING ROYALTIES CORP	ENDURO OPERATING II LLC	8/7/2014	6/30/2014	WARD	TX	640	ALL OF SEC 8 BLOCK 5 H&TC RY CO SURVEY 640 ACRES OF LAND MORE OR LESS WARD CO, TEXAS
1014	339	PECOS BEND ROYALTIES, LLLP	ENDURO OPERATING II LLC	8/7/2014	6/30/2014	WARD	TX	640	ALL OF SEC 8 BLOCK 5 H&TC RY CO SURVEY 640 ACRES OF LAND MORE OR LESS WARD CO, TEXAS
1016	306	ROELKE FAMILY LLC	ENDURO OPERATING II LLC	8/28/2014	7/29/2014	WARD	TX	640	ALL OF SEC 8 BLOCK 5 H&TC RY CO SURVEY 640 ACRES OF LAND MORE OR LESS WARD CO, TEXAS
1011	725	WHITE STAR ENERGY INC	ENDURO OPERATING II LLC	7/14/2014	6/30/2014	WARD	TX	640	ALL OF SEC 8 BLOCK 5 H&TC RY CO SURVEY 640 ACRES OF LAND MORE OR LESS WARD CO, TEXAS
1016	1016	BOLYARD LAND & EXPLORATION LLC	ENDURO OPERATING II LLC	8/28/2014	8/3/2014	WARD	TX	640	ALL OF SEC 8 BLOCK 5 H&TC RY CO SURVEY 640 ACRES OF LAND MORE OR LESS WARD CO, TEXAS
1016	298	SCYTHIAN LTD	ENDURO OPERATING II LLC	8/28/2014	7/17/2014	WARD	TX	160	NORTH 160 ACRES MORE OR LESS OF SECTION 5 BLOCK 32 H&TC RY CO SURVEY AS DEPTHS 4,000 FT AND BELOW
1016	296	CALEB CUNNINGHAM TRUST DTD 1.28.1996	ENDURO OPERATING II LLC	8/28/2014	8/3/2014	WARD	TX	160	SW2 OF THE SW2 OF SEC 36 BLOCK 1 H&TC RY CO SURVEY WARD CO, TX CONTAINING 160 ACRES MORE OR LESS. ALSO BEING SOMETIMES DESCRIBED AS THE S4 OF SEC 36 BLOCK 1 H&TC RY CO SURVEY, WARD CO, TX AND BEING MORE PARTICULARLY DESCRIBED IN THAT CERTAIN PATENT RECORDED IN VOL 1 PAGE 260 PATEN RECORDS, WARD CO, TX
1018	267	RICHARD GRAVES ARMS, JR	ENDURO OPERATING II LLC	9/15/2014	8/20/2014	WARD	TX	160	SW2 OF THE SW2 OF SEC 36 BLOCK 1 H&TC RY CO SURVEY WARD CO, TX CONTAINING 160 ACRES MORE OR LESS. ALSO BEING SOMETIMES DESCRIBED AS THE S4 OF SEC 36 BLOCK 1 H&TC RY CO SURVEY, WARD CO, TX AND BEING MORE PARTICULARLY DESCRIBED IN THAT CERTAIN PATENT RECORDED IN VOL 1 PAGE 260 PATEN RECORDS, WARD CO, TX
1014	345	PEGGY J:AN RANDOLPH LIVING TR UTA DTD 10	ENDURO OPERATING II LLC	8/7/2014	7/3/2014	WARD	TX	40	40 ACRES OF LAND MORE OR LESS BEING THE N2 OF THE E2 OF THE N2 OF THE N2 OF SECTION 4 BLOCK 32 H&TC RY CO SURVEY, WARD CO, TX
1023	34	MONA WHITE LEATON	ENDURO OPERATING II LLC	10/24/2014	9/30/2014	WARD	TX	160	160 ACRES OF LAND MORE OR LESS BEING THE SW OF SECTION 31, BLOCK 4 H&TC RY CO SURVEY WARD CO, TX OTHERWISE KNOWN AS WATER TRACTS 11, 12, 13 AND 14
1026	387	MARY WALKER KUHN	ENDURO OPERATING II LLC	12/1/2014	10/30/2014	WARD	TX	160	160 ACRES OF LAND MORE OR LESS BEING THE SW OF SECTION 31, BLOCK 4 H&TC RY CO SURVEY WARD CO, TX OTHERWISE KNOWN AS WATER TRACTS 11, 12, 13 AND 14
1023	35	SINGER BROS	ENDURO OPERATING II LLC	10/24/2014	10/1/2014	WARD	TX	160	160 ACRES OF LAND MORE OR LESS BEING THE SW OF SECTION 31, BLOCK 4 H&TC RY CO SURVEY WARD CO, TX OTHERWISE KNOWN AS WATER TRACTS 11, 12, 13 AND 14
1026	388	MARION W CRUME	ENDURO OPERATING II LLC	10/24/2014	11/4/2014	WARD	TX	160	160 ACRES OF LAND MORE OR LESS BEING THE SW OF SECTION 31, BLOCK 4 H&TC RY CO SURVEY WARD CO, TX OTHERWISE KNOWN AS WATER TRACTS 11, 12, 13 AND 14
1025	435	STANLEY H SINGER REV TR UTD 3/19/1981	ENDURO OPERATING II LLC	11/17/2014	10/1/2014	WARD	TX	160	160 ACRES OF LAND MORE OR LESS BEING THE SW OF SECTION 31, BLOCK 4 H&TC RY CO SURVEY WARD CO, TX OTHERWISE KNOWN AS WATER TRACTS 11, 12, 13 AND 14
1030	311	MICHAEL JAMES EBERT	ENDURO OPERATING II LLC	1/20/2015	12/18/2014	WARD	TX	160	160 ACRES OF LAND MORE OR LESS BEING THE SW OF SECTION 31, BLOCK 4 H&TC RY CO SURVEY WARD CO, TX OTHERWISE KNOWN AS WATER TRACTS 11, 12, 13 AND 14
1030	313	JEFF ALAN EBERT	ENDURO OPERATING II LLC	1/20/2015	12/18/2014	WARD	TX	160	160 ACRES OF LAND MORE OR LESS BEING THE SW OF SECTION 31, BLOCK 4 H&TC RY CO SURVEY WARD CO, TX OTHERWISE KNOWN AS WATER TRACTS 11, 12, 13 AND 14
1030	316	CAROLINE CANSLER CHASE	ENDURO OPERATING II LLC	1/20/2015	12/18/2014	WARD	TX	160	160 ACRES OF LAND MORE OR LESS BEING THE SW OF SECTION 31, BLOCK 4 H&TC RY CO SURVEY WARD CO, TX OTHERWISE KNOWN AS WATER TRACTS 11, 12, 13 AND 14
1030	312	KAREN EBERT	ENDURO OPERATING II LLC	1/20/2015	12/18/2014	WARD	TX	160	160 ACRES OF LAND MORE OR LESS BEING THE SW OF SECTION 31, BLOCK 4 H&TC RY CO SURVEY WARD CO, TX OTHERWISE KNOWN AS WATER TRACTS 11, 12, 13 AND 14
1028	99	T MARK WHITE	ENDURO OPERATING II LLC	12/18/2014	11/3/2014	WARD	TX	160	160 ACRES OF LAND MORE OR LESS BEING THE SW OF SECTION 31, BLOCK 4 H&TC RY CO SURVEY WARD CO, TX OTHERWISE KNOWN AS WATER TRACTS 11, 12, 13 AND 14
1032	357	KATHRYN LYN EBERT	ENDURO OPERATING II LLC	2/9/2015	12/18/2014	WARD	TX	160	160 ACRES OF LAND MORE OR LESS BEING THE SW OF SECTION 31, BLOCK 4 H&TC RY CO SURVEY WARD CO, TX OTHERWISE KNOWN AS WATER TRACTS 11, 12, 13 AND 14
34	387	JOSHUA S REYNOLDS	CLYDE VINSON	3/18/2027	12/6/1926	WARD	TX	350	360 ACRES BEING THE N2 AND THE W2 OF THE N4 OF THE S2 OF SECTION 36 BLK 1 H&TC RY CO SURVEY, WARD CO, TEXAS
77	30	J H BOOGHER ETAL	J J DORR	7/29/1937	1/9/1937	WARD	TX	160	160.0 ACRES OF LAND OUT OF THE N2W2 SECTION 35, BLOCK 1 H&TC RR CO SURVEY, WARD CO, TEXAS. INSOFAR AND ONLY INSOFAR AS TO THE RIGHTS BELOW 2,500 FT

Exhibit "A" Leases

78	169	PETRO ROYALTY CORPORATION ETAL	J J DORR	10/4/1937	3/4/1937	WARD	TX	160.0 ACRES OF LAND OUT OF THE N2W2 SECTION 35, BLOCK 1 H&TC RR CO SURVEY, WARD CO, TEXAS. INsofar AND ONLY INsofar AS TO THE RIGHTS BELOW 2,500 FT
87	546	J G CATLETT CO ETAL	B H GRUBB AND J D TOMKINS	8/31/1939	7/31/1939	WARD	TX	160.0 ACRES OF LAND OUT OF THE N2W2 SECTION 35, BLOCK 1 H&TC RR CO SURVEY, WARD CO, TEXAS. INsofar AND ONLY INsofar AS TO THE RIGHTS BELOW 2,500 FT
79	124	PETRO ROYALTY CORPORATION ETAL	J J DORR	12/37/37	3/4/1937	WARD	TX	160.0 ACRES OF LAND OUT OF THE N2W2 SECTION 35, BLOCK 1 H&TC RR CO SURVEY, WARD CO, TEXAS. INsofar AND ONLY INsofar AS TO THE RIGHTS BELOW 2,500 FT
87	550	W H RITTERBUSCH ETUX	B H GRUBB AND J D TOMKINS	8/31/1939	7/5/1939	WARD	TX	160.0 ACRES OF LAND OUT OF THE N2W2 SECTION 35, BLOCK 1 H&TC RR CO SURVEY, WARD CO, TEXAS. INsofar AND ONLY INsofar AS TO THE RIGHTS BELOW 2,500 FT
906	61	PAYDIRT VENTURES LLC	P O & G OPERATING LLC	6/13/2011	6/1/2011	WARD	TX	E252N2 OF SECTION 4 BLK 32 H&TC RY CO SURVEY BEING FURTHER DESCRIBED AS WATER TRACTS 5 & 8; AND THE S2N4 OF SECTION 4 BLK 32 H&TC RY CO SURVEY BEING FURTHER DESCRIBED AS WATER TRACTS 3 & 4 WARD COUNTY, TEXAS
1026	394	ANDREW OIL & GAS PARTNERSHIP	ENDURO OPERATING II LLC	12/1/2014	10/30/2014	WARD	TX	W252N2 OF SECTION 4 BLOCK 32 H&TC RY CO SURVEY BEING WATER TRACTS 6 AND 7 WARD CO, TEXAS CONTAINING 81.70 ACRES MORE OR LESS
1030	305	WILFRED HUGH ARMENTROUT	ENDURO OPERATING II LLC	1/20/2015	12/15/2014	WARD	TX	40 ACRES OF LAND, MORE OR LESS, BEING THE SENE OF SECTION 31, BLOCK 4, H&TC RY CO SURVEY, WARD COUNTY, TEXAS. ASSUMING THAT THE NORTHEASTERLY LINE OF SAID SECTION 31 IS THE NORTH LINE
1030	306	STEVEN E MEYER	ENDURO OPERATING II LLC	1/20/2015	12/15/2014	WARD	TX	40 ACRES OF LAND, MORE OR LESS, BEING THE SENE OF SECTION 31, BLOCK 4, H&TC RY CO SURVEY, WARD COUNTY, TEXAS. ASSUMING THAT THE NORTHEASTERLY LINE OF SAID SECTION 31 IS THE NORTH LINE
1030	314	LUCILLE WALKER	ENDURO OPERATING II LLC	1/20/2015	12/15/2014	WARD	TX	40 ACRES OF LAND, MORE OR LESS, BEING THE SENE OF SECTION 31, BLOCK 4, H&TC RY CO SURVEY, WARD COUNTY, TEXAS. ASSUMING THAT THE NORTHEASTERLY LINE OF SAID SECTION 31 IS THE NORTH LINE
1030	300	WINIFRED POOCK	ENDURO OPERATING II LLC	1/20/2015	12/15/2014	WARD	TX	40 ACRES OF LAND, MORE OR LESS, BEING THE SENE OF SECTION 31, BLOCK 4, H&TC RY CO SURVEY, WARD COUNTY, TEXAS. ASSUMING THAT THE NORTHEASTERLY LINE OF SAID SECTION 31 IS THE NORTH LINE
1030	310	LORETTA M HAMILTON	ENDURO OPERATING II LLC	1/20/2015	12/15/2014	WARD	TX	40 ACRES OF LAND, MORE OR LESS, BEING THE SENE OF SECTION 31, BLOCK 4, H&TC RY CO SURVEY, WARD COUNTY, TEXAS. ASSUMING THAT THE NORTHEASTERLY LINE OF SAID SECTION 31 IS THE NORTH LINE
1030	307	JOAN I BANTZ	ENDURO OPERATING II LLC	1/20/2015	12/15/2014	WARD	TX	40 ACRES OF LAND, MORE OR LESS, BEING THE SENE OF SECTION 31, BLOCK 4, H&TC RY CO SURVEY, WARD COUNTY, TEXAS. ASSUMING THAT THE NORTHEASTERLY LINE OF SAID SECTION 31 IS THE NORTH LINE
1030	303	JENNIFER J WOOD	ENDURO OPERATING II LLC	1/20/2015	12/15/2014	WARD	TX	40 ACRES OF LAND, MORE OR LESS, BEING THE SENE OF SECTION 31, BLOCK 4, H&TC RY CO SURVEY, WARD COUNTY, TEXAS. ASSUMING THAT THE NORTHEASTERLY LINE OF SAID SECTION 31 IS THE NORTH LINE
1030	308	DOUGLAS R MEYER	ENDURO OPERATING II LLC	1/20/2015	12/15/2014	WARD	TX	40 ACRES OF LAND, MORE OR LESS, BEING THE SENE OF SECTION 31, BLOCK 4, H&TC RY CO SURVEY, WARD COUNTY, TEXAS. ASSUMING THAT THE NORTHEASTERLY LINE OF SAID SECTION 31 IS THE NORTH LINE
1030	301	LARY ARMENTROUT	ENDURO OPERATING II LLC	1/20/2015	12/15/2014	WARD	TX	40 ACRES OF LAND, MORE OR LESS, BEING THE SENE OF SECTION 31, BLOCK 4, H&TC RY CO SURVEY, WARD COUNTY, TEXAS. ASSUMING THAT THE NORTHEASTERLY LINE OF SAID SECTION 31 IS THE NORTH LINE
1030	307	GARY ARMENTROUT	ENDURO OPERATING II LLC	1/20/2015	12/15/2014	WARD	TX	40 ACRES OF LAND, MORE OR LESS, BEING THE SENE OF SECTION 31, BLOCK 4, H&TC RY CO SURVEY, WARD COUNTY, TEXAS. ASSUMING THAT THE NORTHEASTERLY LINE OF SAID SECTION 31 IS THE NORTH LINE
1030	309	JEFFREY ARMENTROUT	ENDURO OPERATING II LLC	1/20/2015	12/15/2014	WARD	TX	40 ACRES OF LAND, MORE OR LESS, BEING THE SENE OF SECTION 31, BLOCK 4, H&TC RY CO SURVEY, WARD COUNTY, TEXAS. ASSUMING THAT THE NORTHEASTERLY LINE OF SAID SECTION 31 IS THE NORTH LINE
1030	304	ED MEYER AS LIFE TENANT WITH REMAINDERMA	ENDURO OPERATING II LLC	1/20/2015	12/15/2014	WARD	TX	40 ACRES OF LAND, MORE OR LESS, BEING THE SENE OF SECTION 31, BLOCK 4, H&TC RY CO SURVEY, WARD COUNTY, TEXAS. ASSUMING THAT THE NORTHEASTERLY LINE OF SAID SECTION 31 IS THE NORTH LINE
1033	352	GEORGE ANN LAWRENCE	ENDURO OPERATING II LLC	2/20/2015	1/15/2015	WARD	TX	40 ACRES OF LAND, MORE OR LESS, BEING THE SENE OF SECTION 31, BLOCK 4, H&TC RY CO SURVEY, WARD COUNTY, TEXAS. ASSUMING THAT THE NORTHEASTERLY LINE OF SAID SECTION 31 IS THE NORTH LINE
1033	351	JAMES R ADAMS	ENDURO OPERATING II LLC	2/20/2015	1/15/2015	WARD	TX	40 ACRES OF LAND, MORE OR LESS, BEING THE SENE OF SECTION 31, BLOCK 4, H&TC RY CO SURVEY, WARD COUNTY, TEXAS. ASSUMING THAT THE NORTHEASTERLY LINE OF SAID SECTION 31 IS THE NORTH LINE

Exhibit "A"
Wells

WICKETT, SOUTH /YATES/ UNIT 401W	42-475-04832	Ward	TX	East 160 acres of the North 331 acres and 280 acres of Section 15, SE/4 & NE/4 of Section 14, NW/4 of Section 8, W/2 of Section 9, W/2 of Section 10, and E/2 of Section 13, Block 16, ULS
WICKETT, SOUTH /YATES/ UNIT 506W	42-475-04837	Ward	TX	East 160 acres of the North 331 acres and 280 acres of Section 15, SE/4 & NE/4 of Section 14, NW/4 of Section 8, W/2 of Section 9, W/2 of Section 10, and E/2 of Section 13, Block 16, ULS
WICKETT, SOUTH /YATES/ UNIT 501	42-475-04828	Ward	TX	East 160 acres of the North 331 acres and 280 acres of Section 15, SE/4 & NE/4 of Section 14, NW/4 of Section 8, W/2 of Section 9, W/2 of Section 10, and E/2 of Section 13, Block 16, ULS
WICKETT, SOUTH /YATES/ UNIT 502	42-475-04831	Ward	TX	East 160 acres of the North 331 acres and 280 acres of Section 15, SE/4 & NE/4 of Section 14, NW/4 of Section 8, W/2 of Section 9, W/2 of Section 10, and E/2 of Section 13, Block 16, ULS
WICKETT, SOUTH /YATES/ UNIT 403W	42-475-04830	Ward	TX	East 160 acres of the North 331 acres and 280 acres of Section 15, SE/4 & NE/4 of Section 14, NW/4 of Section 8, W/2 of Section 9, W/2 of Section 10, and E/2 of Section 13, Block 16, ULS
WICKETT, SOUTH /YATES/ UNIT 507W	42-475-04838	Ward	TX	East 160 acres of the North 331 acres and 280 acres of Section 15, SE/4 & NE/4 of Section 14, NW/4 of Section 8, W/2 of Section 9, W/2 of Section 10, and E/2 of Section 13, Block 16, ULS
WICKETT, SOUTH /YATES/ UNIT 503	42-475-04833	Ward	TX	East 160 acres of the North 331 acres and 280 acres of Section 15, SE/4 & NE/4 of Section 14, NW/4 of Section 8, W/2 of Section 9, W/2 of Section 10, and E/2 of Section 13, Block 16, ULS
WICKETT, SOUTH /YATES/ UNIT 407W	42-475-03069	Ward	TX	East 160 acres of the North 331 acres and 280 acres of Section 15, SE/4 & NE/4 of Section 14, NW/4 of Section 8, W/2 of Section 9, W/2 of Section 10, and E/2 of Section 13, Block 16, ULS
WICKETT, SOUTH /YATES/ UNIT 508W	42-475-04839	Ward	TX	East 160 acres of the North 331 acres and 280 acres of Section 15, SE/4 & NE/4 of Section 14, NW/4 of Section 8, W/2 of Section 9, W/2 of Section 10, and E/2 of Section 13, Block 16, ULS
WICKETT, SOUTH /YATES/ UNIT 504	42-475-04834	Ward	TX	East 160 acres of the North 331 acres and 280 acres of Section 15, SE/4 & NE/4 of Section 14, NW/4 of Section 8, W/2 of Section 9, W/2 of Section 10, and E/2 of Section 13, Block 16, ULS
UNIVERSITY -B- 5	42-475-00591	Ward	TX	East 160 acres of the North 331 acres and 280 acres of Section 15, SE/4 & NE/4 of Section 14, NW/4 of Section 8, W/2 of Section 9, W/2 of Section 10, and E/2 of Section 13, Block 16, ULS
WICKETT, SOUTH /YATES/ UNIT 105	42-475-00591	Ward	TX	East 160 acres of the North 331 acres and 280 acres of Section 15, SE/4 & NE/4 of Section 14, NW/4 of Section 8, W/2 of Section 9, W/2 of Section 10, and E/2 of Section 13, Block 16, ULS
WICKETT, SOUTH /YATES/ UNIT 117	42-475-35860	Ward	TX	East 160 acres of the North 331 acres and 280 acres of Section 15, SE/4 & NE/4 of Section 14, NW/4 of Section 8, W/2 of Section 9, W/2 of Section 10, and E/2 of Section 13, Block 16, ULS
ARMSTRONG 1	42-475-36880	Ward	TX	South 560 acres of Section 2; Bk 32, H&TC Ry Co Survey
BERTNER, GUS 10	42-475-33652	Ward	TX	Tract 1: 40 acres out of Section 34, Block 1, H&TC Ry Co Survey; Tract 80 acres out of Section 34, Block 1, H&TC Ry Co Survey
BERTNER, GUS 11	42-475-33682	Ward	TX	Tract 1: 40 acres out of Section 34, Block 1, H&TC Ry Co Survey; Tract 80 acres out of Section 34, Block 1, H&TC Ry Co Survey
BERTNER, GUS 9	42-475-04241	Ward	TX	Tract 1: 40 acres out of Section 34, Block 1, H&TC Ry Co Survey; Tract 80 acres out of Section 34, Block 1, H&TC Ry Co Survey
BERTNER, GUS 6W	42-475-04235	Ward	TX	Tract 1: 40 acres out of Section 34, Block 1, H&TC Ry Co Survey; Tract 80 acres out of Section 34, Block 1, H&TC Ry Co Survey
BERTNER, GUS 7W	42-475-04236	Ward	TX	Tract 1: 40 acres out of Section 34, Block 1, H&TC Ry Co Survey; Tract 80 acres out of Section 34, Block 1, H&TC Ry Co Survey

Exhibit "A"
Wells

BERTNER, GUS 5	42-475-80178	Ward	TX	Tract 1: 40 acres out of Section 34, Block 1, H&TC Ry Co Survey; Tract 80 acres out of Section 34, Block 1, H&TC Ry Co Survey
BERTNER, GUS 4W	42-475-00869	Ward	TX	Tract 1: 40 acres out of Section 34, Block 1, H&TC Ry Co Survey; Tract 80 acres out of Section 34, Block 1, H&TC Ry Co Survey
BERTNER, GUS 8W	42-475-80179 (475-11241 per RRC)	Ward	TX	Tract 1: 40 acres out of Section 34, Block 1, H&TC Ry Co Survey; Tract 80 acres out of Section 34, Block 1, H&TC Ry Co Survey
BERTNER, GUS 2	42-475-00875	Ward	TX	Tract 1: 40 acres out of Section 34, Block 1, H&TC Ry Co Survey; Tract 80 acres out of Section 34, Block 1, H&TC Ry Co Survey
BERTNER, GUS 1	42-475-00876	Ward	TX	Tract 1: 40 acres out of Section 34, Block 1, H&TC Ry Co Survey; Tract 80 acres out of Section 34, Block 1, H&TC Ry Co Survey
DORR 11	42-475-32191	Ward	TX	322 acres out of the Northwesterly Half Section 8, Block 34, H&TC Ry Co Survey
DORR 12	42-475-32256	Ward	TX	322 acres out of the Northwesterly Half Section 8, Block 34, H&TC Ry Co Survey
DORR 16	42-475-32608	Ward	TX	322 acres out of the Northwesterly Half Section 8, Block 34, H&TC Ry Co Survey
DORR 24	42-475-33042	Ward	TX	322 acres out of the Northwesterly Half Section 8, Block 34, H&TC Ry Co Survey
DORR 5	42-475-80379	Ward	TX	322 acres out of the Northwesterly Half Section 8, Block 34, H&TC Ry Co Survey
DORR 7	42-475-32066	Ward	TX	322 acres out of the Northwesterly Half Section 8, Block 34, H&TC Ry Co Survey
DORR 9W	42-475-32068	Ward	TX	322 acres out of the Northwesterly Half Section 8, Block 34, H&TC Ry Co Survey
DORR 10	42-475-32069	Ward	TX	322 acres out of the Northwesterly Half Section 8, Block 34, H&TC Ry Co Survey
DORR 13W	42-475-32407	Ward	TX	322 acres out of the Northwesterly Half Section 8, Block 34, H&TC Ry Co Survey
DORR 14W	42-475-32409	Ward	TX	322 acres out of the Northwesterly Half Section 8, Block 34, H&TC Ry Co Survey
DORR 15	42-475-32591	Ward	TX	322 acres out of the Northwesterly Half Section 8, Block 34, H&TC Ry Co Survey
DORR 18	42-475-32716	Ward	TX	322 acres out of the Northwesterly Half Section 8, Block 34, H&TC Ry Co Survey
DORR 17W	42-475-32723	Ward	TX	322 acres out of the Northwesterly Half Section 8, Block 34, H&TC Ry Co Survey
DORR 20	42-475-32854	Ward	TX	322 acres out of the Northwesterly Half Section 8, Block 34, H&TC Ry Co Survey
DORR 19W	42-475-32867	Ward	TX	322 acres out of the Northwesterly Half Section 8, Block 34, H&TC Ry Co Survey
DORR 23W	42-475-33041	Ward	TX	322 acres out of the Northwesterly Half Section 8, Block 34, H&TC Ry Co Survey
DORR 21W	42-475-33048	Ward	TX	322 acres out of the Northwesterly Half Section 8, Block 34, H&TC Ry Co Survey
DORR 22	42-475-33050	Ward	TX	322 acres out of the Northwesterly Half Section 8, Block 34, H&TC Ry Co Survey
DORR 25W	42-475-33430	Ward	TX	322 acres out of the Northwesterly Half Section 8, Block 34, H&TC Ry Co Survey
DORR 27	42-475-33431	Ward	TX	322 acres out of the Northwesterly Half Section 8, Block 34, H&TC Ry Co Survey
DORR 3W	42-475-00338	Ward	TX	322 acres out of the Northwesterly Half Section 8, Block 34, H&TC Ry Co Survey
DORR, C.C. 8	42-475-32548	Ward	TX	322 acres out of the Northwesterly Half Section 8, Block 34, H&TC Ry Co Survey
OLCOTT D	42-475-00985	Ward	TX	Part of Section 7, Block 34, H&TC Ry Co. Survey
OLCOTT, D. 1	42-475-03761	Ward	TX	Part of Section 7, Block 34, H&TC Ry Co. Survey
OLCOTT, D. 20	42-475-03751	Ward	TX	Part of Section 7, Block 34, H&TC Ry Co. Survey
OLCOTT, D. 52	42-475-31799	Ward	TX	Part of Section 7, Block 34, H&TC Ry Co. Survey
OLCOTT, D. 53	42-475-32140	Ward	TX	Part of Section 7, Block 34, H&TC Ry Co. Survey
OLCOTT, D. 54	42-475-32385	Ward	TX	Part of Section 7, Block 34, H&TC Ry Co. Survey
OLCOTT, D. 55	42-475-32713	Ward	TX	Part of Section 7, Block 34, H&TC Ry Co. Survey
OLCOTT, D. 7	42-475-03756	Ward	TX	Part of Section 7, Block 34, H&TC Ry Co. Survey
OLCOTT, D. 1	42-475-80386 (475-03761 per RRC)	Ward	TX	Part of Section 7, Block 34, H&TC Ry Co. Survey
OLCOTT, D. 31	42-475-80394 (475-11274 per RRC)	Ward	TX	Part of Section 7, Block 34, H&TC Ry Co. Survey
OLCOTT, D. 33	42-475-80396 (475-11274 per RRC)	Ward	TX	Part of Section 7, Block 34, H&TC Ry Co. Survey
OLCOTT, D. 9	42-475-05275	Ward	TX	Part of Section 7, Block 34, H&TC Ry Co. Survey
OLCOTT, D. 20	42-475-80391 (475-03751 per RRC)	Ward	TX	Part of Section 7, Block 34, H&TC Ry Co. Survey
OLCOTT, D. 28	42-475-01084	Ward	TX	Part of Section 7, Block 34, H&TC Ry Co. Survey
OLCOTT, D. 30	42-475-00984	Ward	TX	Part of Section 7, Block 34, H&TC Ry Co. Survey

Exhibit "A"
Wells

OLCOTT, D. 27	42-475-03743	Ward	TX	Part of Section 7, Block 34, H&TC Ry Co. Survey
OLCOTT, D. 24	42-475-00993	Ward	TX	Part of Section 7, Block 34, H&TC Ry Co. Survey
OLCOTT, D. 3	42-475-03758	Ward	TX	Part of Section 7, Block 34, H&TC Ry Co. Survey
OLCOTT, D. 14	42-475-03746	Ward	TX	Part of Section 7, Block 34, H&TC Ry Co. Survey
OLCOTT, D. 21	42-475-03752	Ward	TX	Part of Section 7, Block 34, H&TC Ry Co. Survey
OLCOTT, D. 41	42-475-80404 (475-00990 per RRC)	Ward	TX	Part of Section 7, Block 34, H&TC Ry Co. Survey
OLCOTT, D. 32	42-475-80395	Ward	TX	Part of Section 7, Block 34, H&TC Ry Co. Survey
OLCOTT, D. 34	42-475-80397 (475-11276 per RRC)	Ward	TX	Part of Section 7, Block 34, H&TC Ry Co. Survey
OLCOTT, D. 8A	42-475-80388 (475-11248 per RRC)	Ward	TX	Part of Section 7, Block 34, H&TC Ry Co. Survey
OLCOTT, D. 4	42-475-03755	Ward	TX	Part of Section 7, Block 34, H&TC Ry Co. Survey
OLCOTT, D. 25	42-475-01025	Ward	TX	Part of Section 7, Block 34, H&TC Ry Co. Survey
OLCOTT, D. 15	42-475-03747	Ward	TX	Part of Section 7, Block 34, H&TC Ry Co. Survey
OLCOTT, D. 22	42-475-03753	Ward	TX	Part of Section 7, Block 34, H&TC Ry Co. Survey
OLCOTT, D. 35	42-475-80399 (475-11277 per RRC)	Ward	TX	Part of Section 7, Block 34, H&TC Ry Co. Survey
OLCOTT, D. 42	42-475-80405	Ward	TX	Part of Section 7, Block 34, H&TC Ry Co. Survey
OLCOTT, D. 37	42-475-80400 (475-11278 per RRC)	Ward	TX	Part of Section 7, Block 34, H&TC Ry Co. Survey
OLCOTT, D. 5	42-475-03764	Ward	TX	Part of Section 7, Block 34, H&TC Ry Co. Survey
OLCOTT, D. 26	42-475-00992	Ward	TX	Part of Section 7, Block 34, H&TC Ry Co. Survey
OLCOTT, D. 23	42-475-00994	Ward	TX	Part of Section 7, Block 34, H&TC Ry Co. Survey
OLCOTT, D. 16	42-475-03748	Ward	TX	Part of Section 7, Block 34, H&TC Ry Co. Survey
OLCOTT, D. 6	42-475-80387	Ward	TX	Part of Section 7, Block 34, H&TC Ry Co. Survey
OLCOTT, D. 43	42-475-80406 (475-11281 per RRC)	Ward	TX	Part of Section 7, Block 34, H&TC Ry Co. Survey
OLCOTT, D. 44	42-475-80407 (475-11282 per RRC)	Ward	TX	Part of Section 7, Block 34, H&TC Ry Co. Survey
OLCOTT, D. 38	42-475-80401 (475-11279 per RRC)	Ward	TX	Part of Section 7, Block 34, H&TC Ry Co. Survey
OLCOTT, D. 10	42-475-03754	Ward	TX	Part of Section 7, Block 34, H&TC Ry Co. Survey
OLCOTT, D. 12	42-475-03742	Ward	TX	Part of Section 7, Block 34, H&TC Ry Co. Survey
OLCOTT, D. 28	42-475-00986	Ward	TX	Part of Section 7, Block 34, H&TC Ry Co. Survey
OLCOTT, D. 17	42-475-03750	Ward	TX	Part of Section 7, Block 34, H&TC Ry Co. Survey
OLCOTT, D. 51	42-475-30906	Ward	TX	Part of Section 7, Block 34, H&TC Ry Co. Survey
OLCOTT, D. 11	42-475-80389	Ward	TX	Part of Section 7, Block 34, H&TC Ry Co. Survey
OLCOTT, D. 50	42-475-30893	Ward	TX	Part of Section 7, Block 34, H&TC Ry Co. Survey
OLCOTT, D. 49	42-475-30839	Ward	TX	Part of Section 7, Block 34, H&TC Ry Co. Survey
OLCOTT, D. 39	42-475-80402 (475-11280 per RRC)	Ward	TX	Part of Section 7, Block 34, H&TC Ry Co. Survey
OLCOTT, D. 18	42-475-80390	Ward	TX	Part of Section 7, Block 34, H&TC Ry Co. Survey
OLCOTT, D. 13	42-475-03745	Ward	TX	Part of Section 7, Block 34, H&TC Ry Co. Survey
OLCOTT, D. 48	42-475-30834	Ward	TX	Part of Section 7, Block 34, H&TC Ry Co. Survey
OLCOTT, D. 47	42-475-80409	Ward	TX	Part of Section 7, Block 34, H&TC Ry Co. Survey
OLCOTT, D. 40	42-475-80403 (475-09710 per RRC)	Ward	TX	Part of Section 7, Block 34, H&TC Ry Co. Survey
OLCOTT, D. 46	42-475-80408 (475-11283 per RRC)	Ward	TX	Part of Section 7, Block 34, H&TC Ry Co. Survey
REYNOLDS, J. S. 8	42-475-33807	Ward	TX	60 acres out of Section 34, Block 1, H&TC Ry Co Survey

Exhibit "A"
Wells

REYNOLDS, J. S. 7	42-475-33806	Ward	TX	60 acres out of Section 34, Block 1, H&TC Ry Co Survey
REYNOLDS, J. S. 5W	42-371-80499 (47500870 per RRC)	Ward	TX	60 acres out of Section 34, Block 1, H&TC Ry Co Survey
REYNOLDS, J. S. 6W	42-475-04229	Ward	TX	60 acres out of Section 34, Block 1, H&TC Ry Co Survey
REYNOLDS, J. S.	42-475-80182	Ward	TX	60 acres out of Section 34, Block 1, H&TC Ry Co Survey
REYNOLDS, J. S. 3	42-475-80181	Ward	TX	60 acres out of Section 34, Block 1, H&TC Ry Co Survey
REYNOLDS, J. S. 2W	42-475-00873	Ward	TX	60 acres out of Section 34, Block 1, H&TC Ry Co Survey
REYNOLDS, J. S. 1	42-475-80180	Ward	TX	60 acres out of Section 34, Block 1, H&TC Ry Co Survey
TEX. COTTON INDS. -A- 4W	42-475-04626	Ward	TX	160 acres being the N/2 of E/2, Section 35, Block 1, H&TC Ry Co Survey
TEX. COTTON INDS. -A- 2	42-475-80183	Ward	TX	160 acres being the N/2 of E/2, Section 35, Block 1, H&TC Ry Co Survey
TEX. COTTON INDS. -A- 1W	42-475-03852	Ward	TX	160 acres being the N/2 of E/2, Section 35, Block 1, H&TC Ry Co Survey
TEX. COTTON INDS. -B- 6W	42-475-80185	Ward	TX	160 acres being the S/2 of E/2, Section 35, Block 1, H&TC Ry Co Survey
TEX. COTTON INDS. -B- 1	42-475-03040	Ward	TX	160 acres being the S/2 of E/2, Section 35, Block 1, H&TC Ry Co Survey
TEX. COTTON INDS. -B- 5	42-475-04231	Ward	TX	160 acres being the S/2 of E/2, Section 35, Block 1, H&TC Ry Co Survey
TEX. COTTON INDS. -B- 2W	42-475-03039	Ward	TX	160 acres being the S/2 of E/2, Section 35, Block 1, H&TC Ry Co Survey
TEX. COTTON INDS. -B- 7W	42-475-80186	Ward	TX	160 acres being the S/2 of E/2, Section 35, Block 1, H&TC Ry Co Survey
TEX. COTTON INDS. -B- 4	42-475-03038	Ward	TX	160 acres being the S/2 of E/2, Section 35, Block 1, H&TC Ry Co Survey
TEX. COTTON INDS. -B- 8W	42-475-04232	Ward	TX	160 acres being the S/2 of E/2, Section 35, Block 1, H&TC Ry Co Survey
TEX. COTTON INDS. -D- 1	42-475-80187 (475-03851 per RRC)	Ward	TX	160 acres being the S/2 of W/2, Section 35, Block 1, H&TC Ry Co Survey
TEX. COTTON INDS. -D- 5	42-475-33504	Ward	TX	160 acres being the S/2 of W/2, Section 35, Block 1, H&TC Ry Co Survey
TEX. COTTON INDS. -D- 6	42-475-33692	Ward	TX	160 acres being the S/2 of W/2, Section 35, Block 1, H&TC Ry Co Survey
TEX. COTTON INDS. -D- 3W	42-475-04230	Ward	TX	160 acres being the S/2 of W/2, Section 35, Block 1, H&TC Ry Co Survey
TEX. COTTON INDS. -D- 4W	42-475-80188	Ward	TX	160 acres being the S/2 of W/2, Section 35, Block 1, H&TC Ry Co Survey
TEXAS COTTON INDS. -C- 6	42-475-33602	Ward	TX	160 acres being the N/2 of W/2, Section 35, Block 1, H&TC Ry Co Survey
TEXAS COTTON INDS. -C- 4W	42-475-05120	Ward	TX	160 acres being the N/2 of W/2, Section 35, Block 1, H&TC Ry Co Survey
TEXAS COTTON INDS. -C- 2	42-475-00306	Ward	TX	160 acres being the N/2 of W/2, Section 35, Block 1, H&TC Ry Co Survey
TEXAS COTTON INDS. -C- 5	42-475-05119	Ward	TX	160 acres being the N/2 of W/2, Section 35, Block 1, H&TC Ry Co Survey
TEXAS COTTON INDS. -C- 1W	42-475-00305	Ward	TX	160 acres being the N/2 of W/2, Section 35, Block 1, H&TC Ry Co Survey
WINTERGARDEN 2A	42-475-02992	Ward	TX	80 acres out of Section 33, Block 1, H&TC Ry Co Survey
WINTERGARDEN 1	42-475-00864	Ward	TX	80 acres out of Section 33, Block 1, H&TC Ry Co Survey
WINTERGARDEN 2W	42-475-00337	Ward	TX	80 acres out of Section 33, Block 1, H&TC Ry Co Survey
WINTERGARDEN 4	42-475-00339	Ward	TX	80 acres out of Section 33, Block 1, H&TC Ry Co Survey
CRUMP W E 1	42-475-04339	Ward	TX	All of Section 2, Block 34, H&TC RR CO Survey
CRUMP W E 2	42-475-10600	Ward	TX	All of Section 2, Block 34, H&TC RR CO Survey
WOOD GAS UNIT 1	42-475-30574	Ward	TX	All of Section 34, Block 34, H&TC RR CO Survey
GREEN 2	42-475-10463	Ward	TX	SW/4, Section 4, Block 34, H&TC RR Co Survey
GREEN 4	42-475-03818	Ward	TX	SW/4, Section 4, Block 34, H&TC RR Co Survey
GREEN 2W	42-475-00474	Ward	TX	SW/4, Section 4, Block 34, H&TC RR Co Survey
GREEN 1W	42-475-80311	Ward	TX	SW/4, Section 4, Block 34, H&TC RR Co Survey
GREEN 3	42-475-00473	Ward	TX	SW/4, Section 4, Block 34, H&TC RR Co Survey
CANNON, W. E. 3	42-475-32777	Ward	TX	NW 20 acres, out of SE 110 acres out of the SW/2 of the NE/2 of Section 29, Block 29, PSL Survey
CANNON, W. E. 1	42-475-04534	Ward	TX	NW 20 acres, out of SE 110 acres out of the SW/2 of the NE/2 of Section 29, Block 29, PSL Survey
CANNON, W. E. 2	42-475-04533	Ward	TX	NW 20 acres, out of SE 110 acres out of the SW/2 of the NE/2 of Section 29, Block 29, PSL Survey
CANNON, W. E.	42-475-00000	Ward	TX	NW 20 acres, out of SE 110 acres out of the SW/2 of the NE/2 of Section 29, Block 29, PSL Survey
CANNON, W. E.	42-475-00000	Ward	TX	NW 20 acres, out of SE 110 acres out of the SW/2 of the NE/2 of Section 29, Block 29, PSL Survey

Exhibit "A"
Wells

BRILLHART, EDNA 6	42-475-32786	Ward	TX	SE/2 of N/4, Section 13, Block 34, H&TC RR Co Survey
BRILLHART, EDNA 5	42-475-04335	Ward	TX	SE/2 of N/4, Section 13, Block 34, H&TC RR Co Survey
BRILLHART, EDNA 3	42-475-04269	Ward	TX	SE/2 of N/4, Section 13, Block 34, H&TC RR Co Survey
BRILLHART, EDNA	42-475-00000	Ward	TX	SE/2 of N/4, Section 13, Block 34, H&TC RR Co Survey
BRILLHART, EDNA	42-475-00000	Ward	TX	SE/2 of N/4, Section 13, Block 34, H&TC RR Co Survey
ARMSTRONG-GREEN 8	42-475-03839	Ward	TX	SW/4, Section 4, Block 34, H&TC RR Co Survey
ARMSTRONG-GREEN 9W	42-475-80303	Ward	TX	SW/4, Section 4, Block 34, H&TC RR Co Survey
ARMSTRONG-GREEN 7W	42-475-80301 (475-11273 per RRC)	Ward	TX	SW/4, Section 4, Block 34, H&TC RR Co Survey
ARMSTRONG-GREEN 1A	42-475-80296	Ward	TX	SW/4, Section 4, Block 34, H&TC RR Co Survey
ARMSTRONG-GREEN 5	42-475-80299	Ward	TX	SW/4, Section 4, Block 34, H&TC RR Co Survey
ARMSTRONG-GREEN 1 U	42-475-80298	Ward	TX	SW/4, Section 4, Block 34, H&TC RR Co Survey
ARMSTRONG-GREEN 4W	42-475-00918	Ward	TX	SW/4, Section 4, Block 34, H&TC RR Co Survey
ARMSTRONG-GREEN 1W	42-475-80297 (475-00915 per RRC)	Ward	TX	SW/4, Section 4, Block 34, H&TC RR Co Survey
ARMSTRONG-GREEN 6	42-475-80300	Ward	TX	SW/4, Section 4, Block 34, H&TC RR Co Survey
ARMSTRONG-GREEN 11	42-475-80304	Ward	TX	SW/4, Section 4, Block 34, H&TC RR Co Survey
ARMSTRONG-GREEN 3W	42-475-00917	Ward	TX	SW/4, Section 4, Block 34, H&TC RR Co Survey
ARMSTRONG-GREEN 12W	42-475-05144	Ward	TX	SW/4, Section 4, Block 34, H&TC RR Co Survey
ARMSTRONG-GREEN 2W	42-475-00916	Ward	TX	SW/4, Section 4, Block 34, H&TC RR Co Survey
BRILLHART, E. 3	42-475-80506	Ward	TX	NW/2 of E/4 of Section 13, Block 34, H&TC RR Co Survey
BRILLHART, E. 6	42-475-03345	Ward	TX	NW/2 of E/4 of Section 13, Block 34, H&TC RR Co Survey
BRILLHART, E. 2	42-475-03341	Ward	TX	NW/2 of E/4 of Section 13, Block 34, H&TC RR Co Survey
BRILLHART, E. 4	42-475-03343	Ward	TX	NW/2 of E/4 of Section 13, Block 34, H&TC RR Co Survey
BRILLHART, E. 5D	42-475-03344	Ward	TX	NW/2 of E/4 of Section 13, Block 34, H&TC RR Co Survey
SMITH, F. G. 15	42-475-03354	Ward	TX	W/4 of Section 26, Block 34, H&TC RR Co Survey
SMITH, F. G. 9	42-475-03352	Ward	TX	W/4 of Section 26, Block 34, H&TC RR Co Survey
SMITH, F. G. 7	42-475-80511 (475-03350 per RRC)	Ward	TX	W/4 of Section 26, Block 34, H&TC RR Co Survey
SMITH, F. G. 10	42-475-03353	Ward	TX	W/4 of Section 26, Block 34, H&TC RR Co Survey
SMITH, F. G. 1W	42-475-03348	Ward	TX	W/4 of Section 26, Block 34, H&TC RR Co Survey
SMITH, F. G. 1A	42-475-80507	Ward	TX	W/4 of Section 26, Block 34, H&TC RR Co Survey
SMITH, F. G. 4	42-475-80509	Ward	TX	W/4 of Section 26, Block 34, H&TC RR Co Survey
SMITH, F. G. 2	42-475-03349	Ward	TX	W/4 of Section 26, Block 34, H&TC RR Co Survey
SMITH, F. G. 5X	42-475-80510 (475-20423 per RRC)	Ward	TX	W/4 of Section 26, Block 34, H&TC RR Co Survey
SMITH, F. G. 1C	42-475-35836	Ward	TX	W/4 of Section 26, Block 34, H&TC RR Co Survey
SMITH, F. G.	42-475-03350	Ward	TX	W/4 of Section 26, Block 34, H&TC RR Co Survey
MYERS, VIOLA 5	42-475-03035	Ward	TX	S/4 Section 17, Block 32, H&TC RR Co Survey
MYERS, VIOLA 4W	42-475-03775	Ward	TX	S/4 Section 17, Block 32, H&TC RR Co Survey
MYERS, VIOLA 3	42-475-80536 (475-03773 per RRC)	Ward	TX	S/4 Section 17, Block 32, H&TC RR Co Survey
MYERS, VIOLA 6	42-475-03034	Ward	TX	S/4 Section 17, Block 32, H&TC RR Co Survey
GRUBE, B. H. 1	42-475-80483	Ward	TX	All of the S.L. Rice Survey
GRUBE, B. H. 9	42-475-02604	Ward	TX	All of the S.L. Rice Survey
GRUBE, B. H. 8	42-475-80486 (475-02605 per RRC)	Ward	TX	All of the S.L. Rice Survey
GRUBE, B. H. 7	42-475-80485	Ward	TX	All of the S.L. Rice Survey
GRUBE, B. H. 5	42-475-00266	Ward	TX	All of the S.L. Rice Survey
GRUBE, B. H. 4	42-475-00267	Ward	TX	All of the S.L. Rice Survey
GRUBE, B. H. 6	42-475-02598	Ward	TX	All of the S.L. Rice Survey

Exhibit "A"
Wells

GRUBE, B. H. 3	42-475-00268	Ward	TX	All of the S.L. Rice Survey
GRUBE, B. H. 8	42-475-02605	Ward	TX	All of the S.L. Rice Survey
STATE 4	42-475-03792	Ward	TX	Tract 3, Pecos River Tracts
STATE 1	42-475-80166	Ward	TX	Tract 3, Pecos River Tracts
MESSER 3W	42-475-04044	Ward	TX	NE/2 of E/4 of Section 29 PSL Survey
MESSER 2	42-475-04043	Ward	TX	NE/2 of E/4 of Section 29 PSL Survey
MESSER 6	42-475-04685	Ward	TX	NE/2 of E/4 of Section 29 PSL Survey
MESSER 4W	42-475-04045	Ward	TX	NE/2 of E/4 of Section 29 PSL Survey
MESSER	42-475-04875	Ward	TX	NE/2 of E/4 of Section 29 PSL Survey
MESSER 1	42-475-04042	Ward	TX	NE/2 of E/4 of Section 29 PSL Survey
MESSER 7	42-475-04684	Ward	TX	NE/2 of E/4 of Section 29 PSL Survey
MESSER 8	42-475-80583	Ward	TX	NE/2 of E/4 of Section 29 PSL Survey
SPERRY, L. R. 1	42-475-05050	Ward	TX	60.79 acres out of the SW part of the NE/2 of the SW/2 of Survey 18, Cert 38/4279, Block 32, H&TC RR Co Survey
SPERRY, L. R. 3	42-475-05051	Ward	TX	60.79 acres out of the SW part of the NE/2 of the SW/2 of Survey 18, Cert 38/4279, Block 32, H&TC RR Co Survey
ATLANTIC-MILLER, J. 12	42-475-80505	Ward	TX	South 240 acres, out of the North 400 acres, Section 9, Block 32, H&TC RR Co Survey
ATLANTIC-MILLER, J. 11W	42-475-03082	Ward	TX	South 240 acres, out of the North 400 acres, Section 9, Block 32, H&TC RR Co Survey
ATLANTIC-MILLER, J. 7	42-475-03086	Ward	TX	South 240 acres, out of the North 400 acres, Section 9, Block 32, H&TC RR Co Survey
ATLANTIC-MILLER, J. 10W	42-475-03083	Ward	TX	South 240 acres, out of the North 400 acres, Section 9, Block 32, H&TC RR Co Survey
ATLANTIC-MILLER, J. 2W	42-475-03466	Ward	TX	South 240 acres, out of the North 400 acres, Section 9, Block 32, H&TC RR Co Survey
ATLANTIC-MILLER, J. 3	42-475-80503	Ward	TX	South 240 acres, out of the North 400 acres, Section 9, Block 32, H&TC RR Co Survey
ATLANTIC-MILLER, J. 1	42-475-80502	Ward	TX	South 240 acres, out of the North 400 acres, Section 9, Block 32, H&TC RR Co Survey
ATLANTIC-MILLER, J. 4W	42-475-03468	Ward	TX	South 240 acres, out of the North 400 acres, Section 9, Block 32, H&TC RR Co Survey
ATLANTIC-MILLER, J. 8	42-475-03085	Ward	TX	South 240 acres, out of the North 400 acres, Section 9, Block 32, H&TC RR Co Survey
ATLANTIC-MILLER, J. 5	42-475-80504	Ward	TX	South 240 acres, out of the North 400 acres, Section 9, Block 32, H&TC RR Co Survey
ATLANTIC-MILLER, J. 6	42-475-03472	Ward	TX	South 240 acres, out of the North 400 acres, Section 9, Block 32, H&TC RR Co Survey
ATLANTIC-MILLER, J.	42-475-00000	Ward	TX	South 240 acres, out of the North 400 acres, Section 9, Block 32, H&TC RR Co Survey
WEISS -A- /EO/ 8	42-475-31758	Ward	TX	50 acre & 10 acre tract out of the S/4, Section 4, Block 34, H&TC RR Co Survey
WEISS -A- /EO/ 7	42-475-31757	Ward	TX	50 acre & 10 acre tract out of the S/4, Section 4, Block 34, H&TC RR Co Survey
WEISS -A- /EO/ A 1 A	42-475-00903	Ward	TX	50 acre & 10 acre tract out of the S/4, Section 4, Block 34, H&TC RR Co Survey
WEISS -A- /EO/ 5W	42-475-05417	Ward	TX	50 acre & 10 acre tract out of the S/4, Section 4, Block 34, H&TC RR Co Survey
WEISS -A- /EO/ 2	42-475-00898	Ward	TX	50 acre & 10 acre tract out of the S/4, Section 4, Block 34, H&TC RR Co Survey
WEISS -A- /EO/ 1	42-475-10767 (475-20268 per RRC)	Ward	TX	50 acre & 10 acre tract out of the S/4, Section 4, Block 34, H&TC RR Co Survey
WEISS -A- /EO/ 2 (WEISS -A- /EO/ # A 1 A per RRC)	42-475-20268	Ward	TX	50 acre & 10 acre tract out of the S/4, Section 4, Block 34, H&TC RR Co Survey
GRUBE, B. H. "A" 1	42-475-33996	Ward	TX	All of the S.L. Rice Survey
BECKEN-STATE 1	42-475-32361	Ward	TX	SW/2 of E/4 of S/4 of Sec. 14, Blk 34, H&TC Ry. Co. Survey Ward County, Texas
C.S. STATE 1A	42-475-10799	Ward	TX	N/4 of S/4 of Sec. 14; Blk. 34, H&TC Ry Co. Survey, Ward County, Texas
GRUBE, B. H. 1	42-475-01137	Ward	TX	E/2 of S/2 of N/2 of S/2 sec. 17 lk 32 H&TC Ry CO. Survey, A-143, Ward County, Texas.
HALL & ROBERTS -A-2	42-475-03718	Ward	TX	NE/4 of NW/4 of Sec. 14, Blk 34 H&TC Ry Co., A-1144, Ward County, Texas
HALL & ROBERTS -A-3	42-475-80521	Ward	TX	NE/4 of NW/4 of Sec. 14, Blk 34 H&TC Ry Co., A-1144, Ward County, Texas
HALL & ROBERTS -A-1A	42-475-80520	Ward	TX	NE/4 of NW/4 of Sec. 14, Blk 34 H&TC Ry Co., A-1144, Ward County, Texas
HALL & ROBERTS -B-1	42-475-81632	Ward	TX	SE4 of NW/4 of Sec. 14, Blk 34 H&TC Ry. Co Survey, Ward County, Texas
HALL & ROBERTS -C-10	42-475-03654	Ward	TX	NW/4 of NW/4 and SW/4 of NW/4 of Sec. 14, Blk 34, H&TC Ry. Co. Survey, Ward County, Texas
HALL & ROBERTS -C-7W	42-475-03730	Ward	TX	NW/4 of NW/4 and SW/4 of NW/4 of Sec. 14, Blk 34, H&TC Ry. Co. Survey, Ward County, Texas
HALL & ROBERTS -C-3	42-475-80522	Ward	TX	NW/4 of NW/4 and SW/4 of NW/4 of Sec. 14, Blk 34, H&TC Ry. Co. Survey, Ward County, Texas

Exhibit "A"
Wells

HALL & ROBERTS -C-9W	42-475-03653	Ward	TX	NW/4 of NW/4 and SW/4 of NW/4 of Sec. 14, Blk 34, H&TC Ry. Co. Survey, Ward County, Texas
HALL & ROBERTS -C-2	42-475-03717	Ward	TX	NW/4 of NW/4 and SW/4 of NW/4 of Sec. 14, Blk 34, H&TC Ry. Co. Survey, Ward County, Texas
HALL & ROBERTS -C-5	42-475-80523	Ward	TX	NW/4 of NW/4 and SW/4 of NW/4 of Sec. 14, Blk 34, H&TC Ry. Co. Survey, Ward County, Texas
HALL & ROBERTS -C-1	42-475-03715	Ward	TX	NW/4 of NW/4 and SW/4 of NW/4 of Sec. 14, Blk 34, H&TC Ry. Co. Survey, Ward County, Texas
HALL & ROBERTS -C-6	42-475-80524	Ward	TX	NW/4 of NW/4 and SW/4 of NW/4 of Sec. 14, Blk 34, H&TC Ry. Co. Survey, Ward County, Texas
MASON-STATE 8	42-475-00997	Ward	TX	SW/2 of S/4 of Sec. 14, Blk 34, H&TC Ry Co. Survey, Ward County, Texas
MASON-STATE 1	42-475-82035	Ward	TX	SW/2 of S/4 of Sec. 14, Blk 34, H&TC Ry Co. Survey, Ward County, Texas
MASON-STATE 6	42-475-82036	Ward	TX	SW/2 of S/4 of Sec. 14, Blk 34, H&TC Ry Co. Survey, Ward County, Texas
MASON-STATE 9	42-475-82037	Ward	TX	SW/2 of S/4 of Sec. 14, Blk 34, H&TC Ry Co. Survey, Ward County, Texas

FILED FOR RECORD IN:
Ward County
On: 2/11/2019 3:07:10 PM
Doc Number: 2019-2
Number of Pages: 23
Amount: 3.00
Order#: 20190211000036
By: AS

Denise Valles
Denise Valles, County Clerk

